

Figure 5.11: RELIEF OF DEMETER AND PERSEPHONE WITH TRIPTOLEMOS.




Figure 6.1 THE VULCI KYLIX.



Figure 6.2: THE PRAENESTINE CISTA.



Figure 6.3: A HYPOTHETICAL RECONSTRUCTION OF THE DELPHIC ADYTON.




Figure 6.4: PLAN OF THE SANCTUARY AT DELPHI.

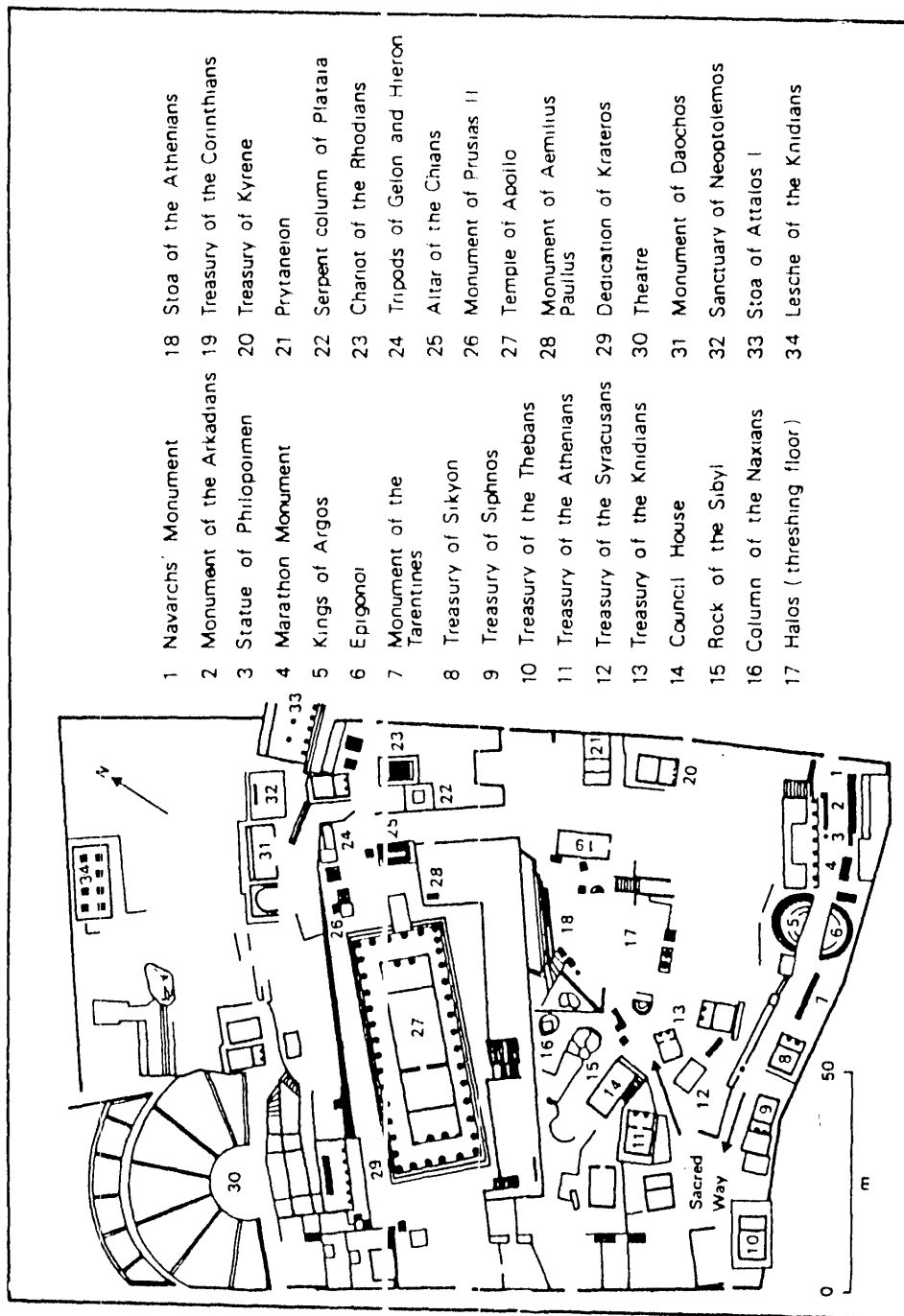


Figure 7.1: MAP OF THE IONIAN CITIES OF ASIA MINOR INVOLVED IN THE PANIONIA.



Figure 7.2: MAP OF THE DORIAN CITIES OF ASIA MINOR INVOLVED IN THE FESTIVAL OF TRIOPIAN APOLLO.

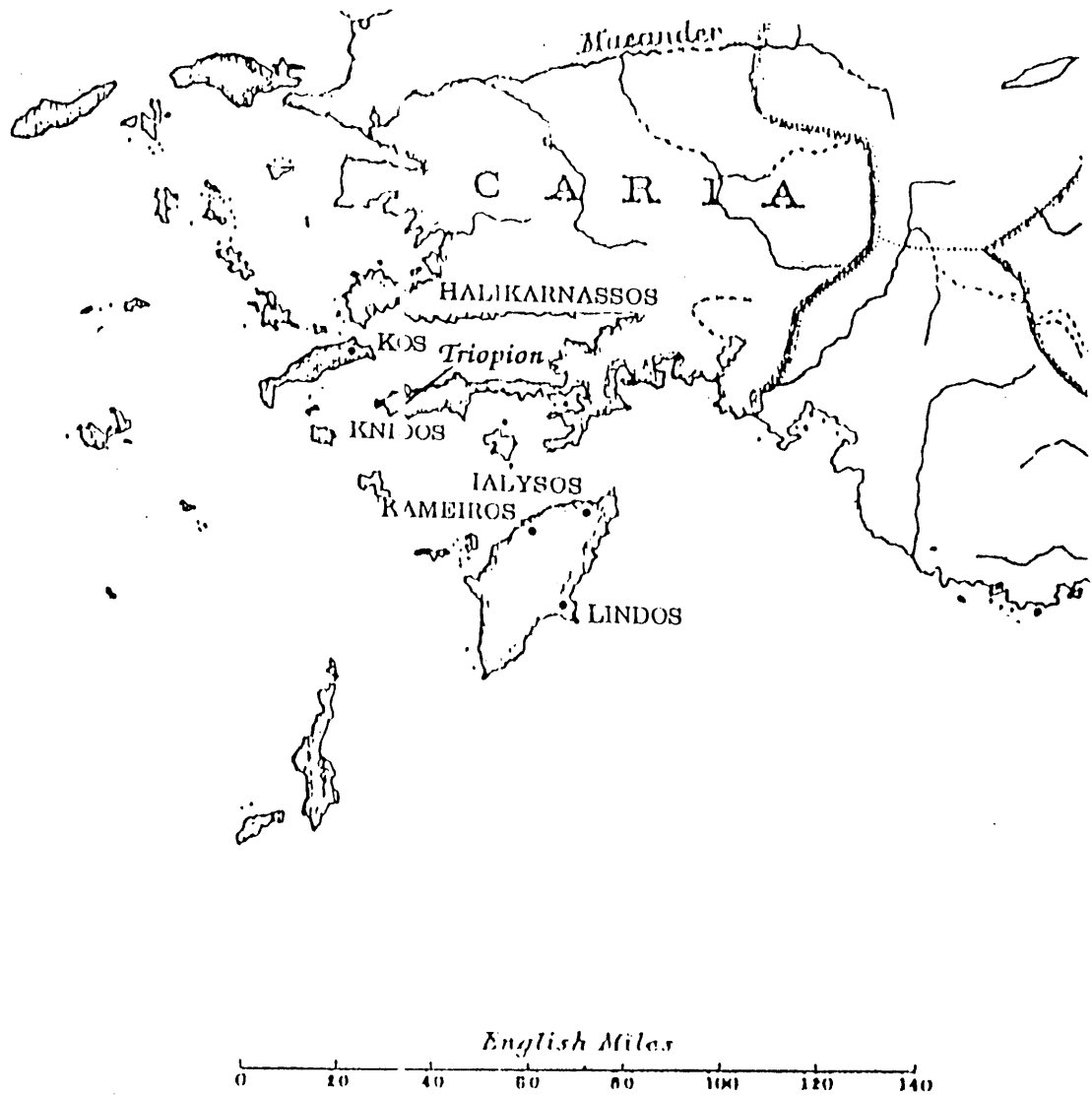


Figure 7.3: MAP OF THE CITIES OF THE TROAD KOINON.

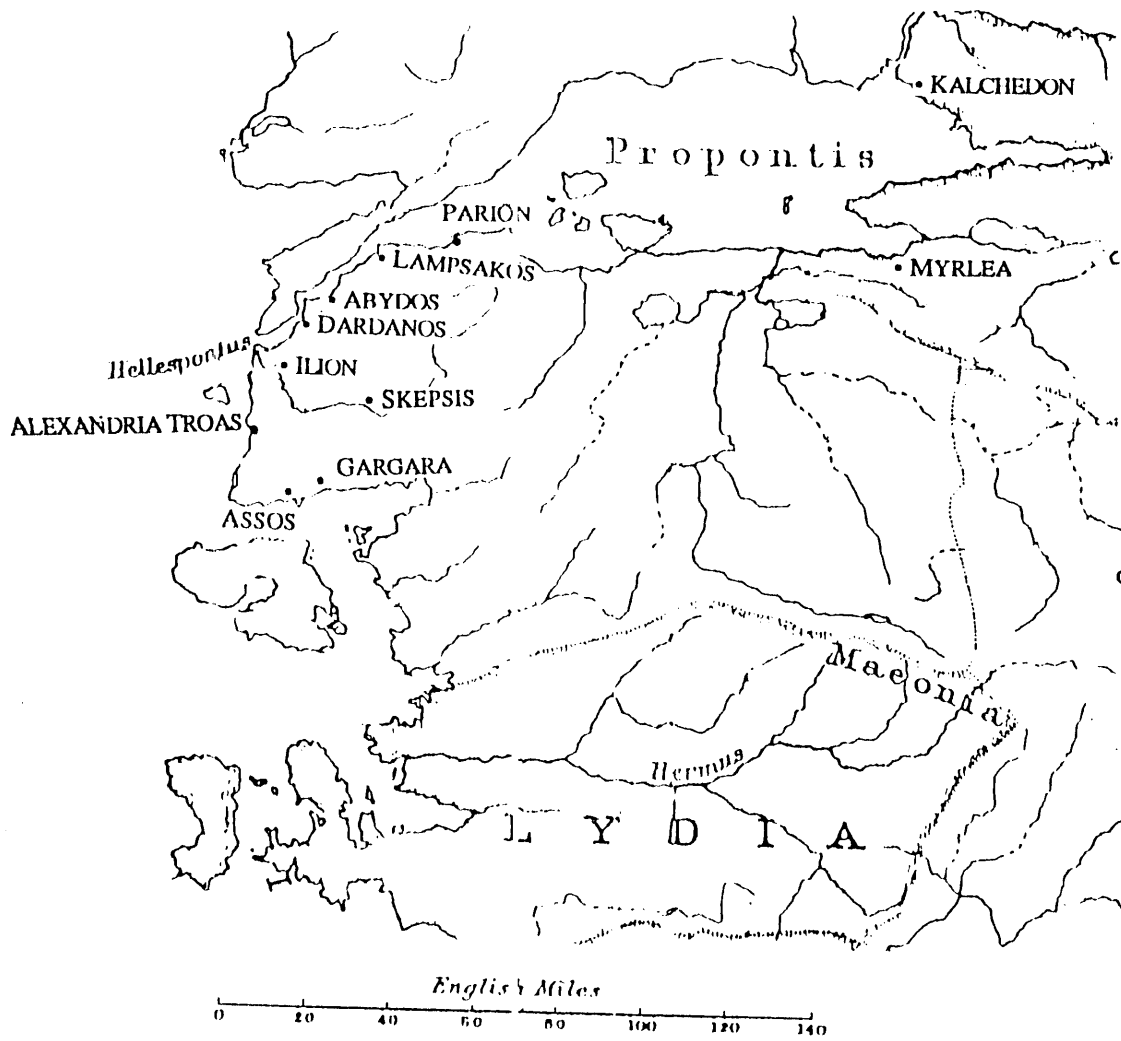


Figure 7.4: MAP OF THE MAIN BOEOTIAN CITIES INVOLVED IN THE GREAT DIADALA.

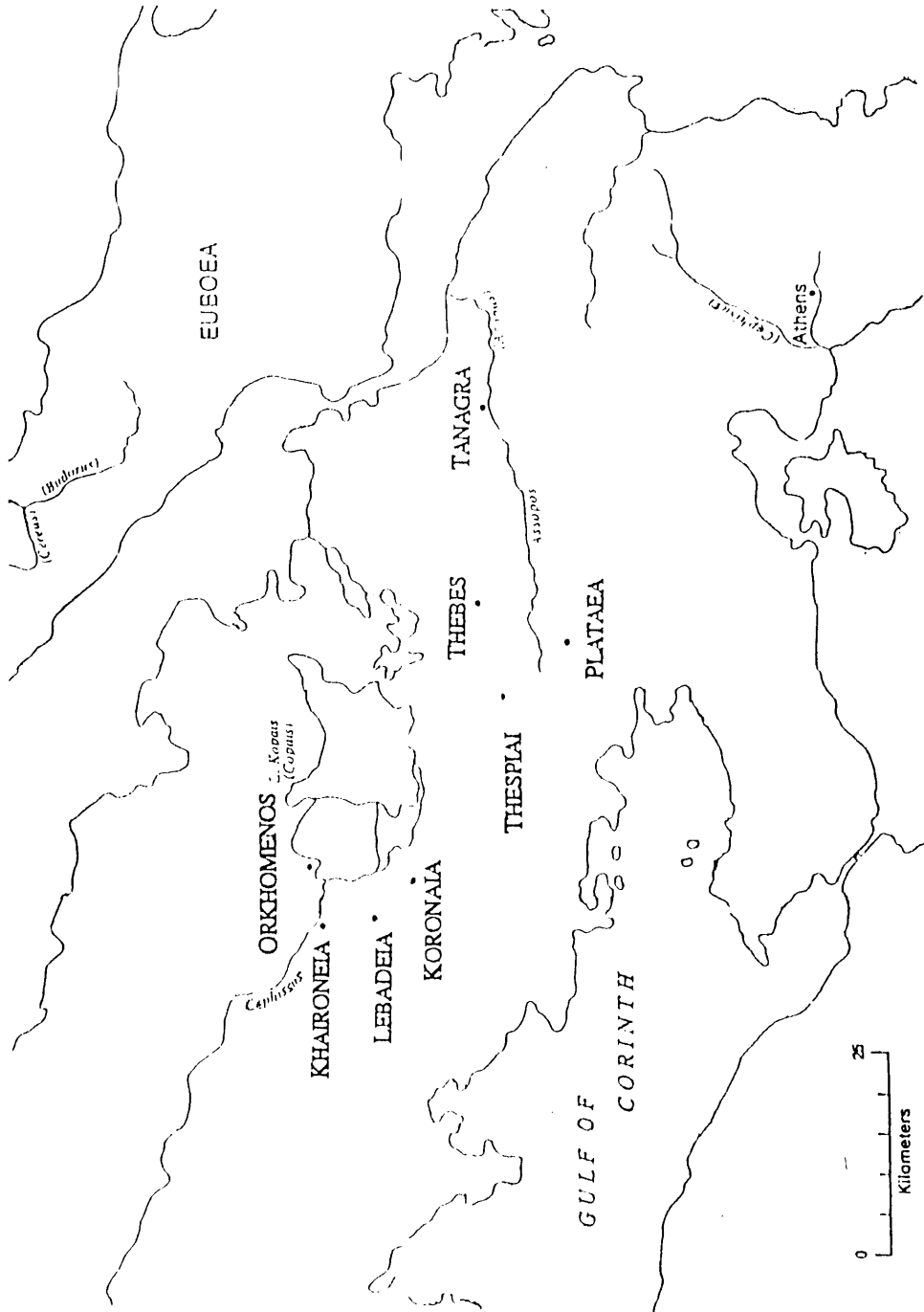


Figure 8.1: MAP OF THE PLACES FROM WHICH PILGRIMS CAME SEEKING CURE AT EPIDAUROS.

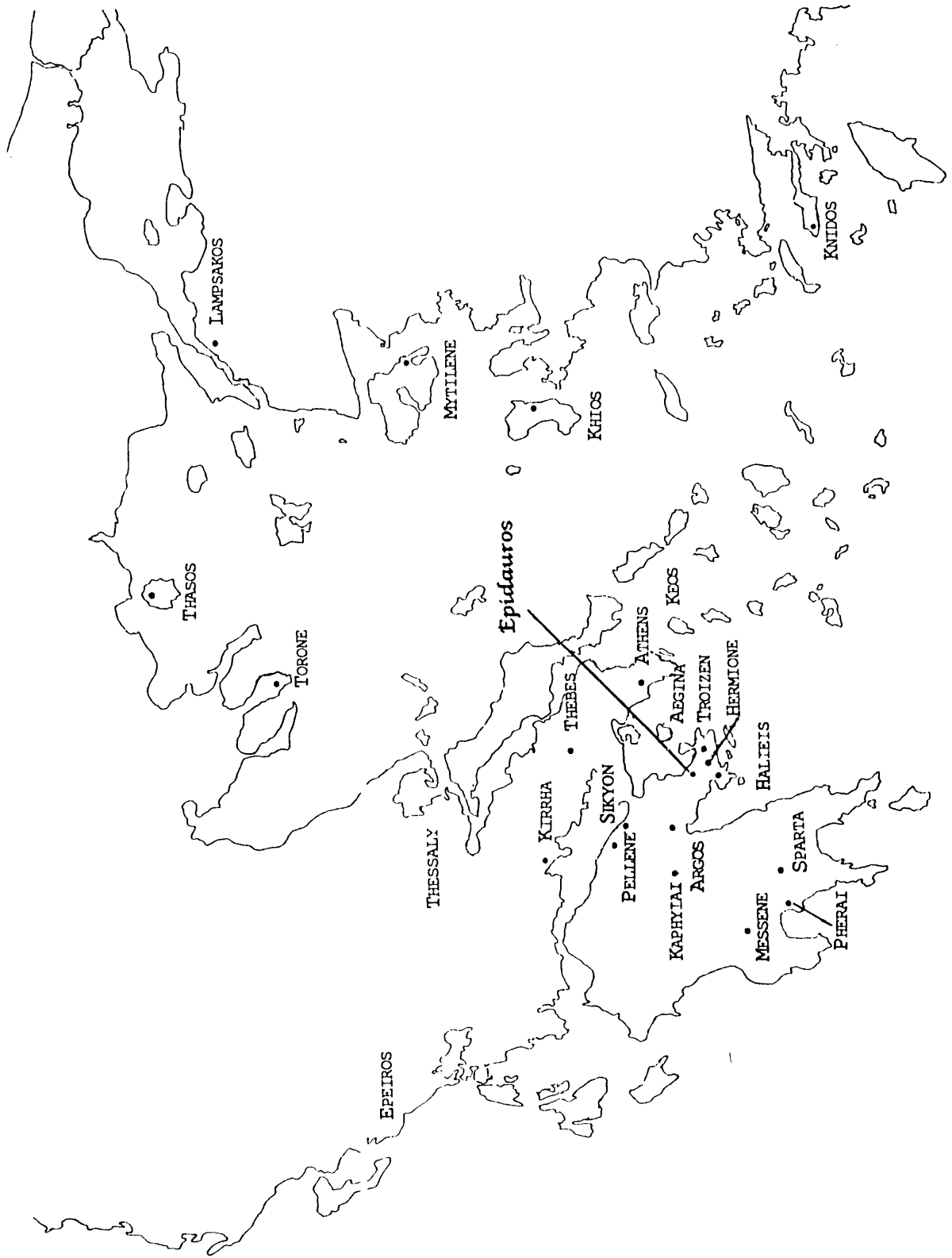


Figure 8.2: MAP OF THE EPIDAUROIAN DISTRICT.
 The sanctuary is inland from the city, and those who had made their journey by land would have entered the district via the road from Corinth, or through Argive territory, as the roads on the map indicate.

