

A diverse Late Cretaceous vertebrate tracksite from the Winton Formation of Queensland, Australia

Stephen F. Poropat^{1,2}, Matt A. White^{1,3}, Tim Ziegler⁴, Adele H. Pentland^{1,2}, Samantha L. Rigby^{1,2}, Ruairidh J. Duncan², Trish Sloan¹ and David A. Elliott¹

¹ Australian Age of Dinosaurs Museum of Natural History, Winton, Queensland, Australia

² Faculty of Science, Engineering and Technology, Swinburne University of Technology, Hawthorn, Victoria, Australia

³ School of Environmental & Rural Science, University of New England, Armidale, Armidale, New South Wales, Australia

⁴ Palaeontology, Museums Victoria, Melbourne, Victoria, Australia

ABSTRACT

The Upper Cretaceous ‘upper’ Winton Formation of Queensland, Australia is world famous for hosting Dinosaur Stampede National Monument at Lark Quarry Conservation Park, a somewhat controversial tracksite that preserves thousands of tridactyl dinosaur tracks attributed to ornithopods and theropods. Herein, we describe the Snake Creek Tracksite, a new vertebrate ichnoassemblage from the ‘upper’ Winton Formation, originally situated on Karoola Station but now relocated to the Australian Age of Dinosaurs Museum of Natural History. This site preserves the first sauropod tracks reported from eastern Australia, a small number of theropod and ornithopod tracks, the first fossilised crocodyliform and ?turtle tracks reported from Australia, and possible lungfish and actinopterygian feeding traces. The sauropod trackways are wide-gauge, with manus tracks bearing an ungual impression on digit I, and anteriorly tapered pes tracks with straight or concave forward posterior margins. These tracks support the hypothesis that at least one sauropod taxon from the ‘upper’ Winton Formation retained a pollex claw (previously hypothesised for *Diamantinasaurus matildae* based on body fossils). Many of the crocodyliform trackways indicate underwater walking. The Snake Creek Tracksite reconciles the sauropod-, crocodyliform-, turtle-, and lungfish-dominated body fossil record of the ‘upper’ Winton Formation with its heretofore ornithopod- and theropod-dominated ichnofossil record.

Submitted 7 January 2021

Accepted 11 May 2021

Published 17 June 2021

Corresponding author

Stephen F. Poropat,
stephenfporopat@gmail.com

Academic editor

Korakot Nganvongpanit

Additional Information and
Declarations can be found on
page 67

DOI [10.7717/peerj.11544](https://doi.org/10.7717/peerj.11544)

© Copyright

2021 Poropat et al.

Distributed under

Creative Commons CC-BY 4.0

OPEN ACCESS

Subjects Evolutionary Studies, Paleontology, Zoology

Keywords Dinosauria, Sauropoda, Theropoda, Ornithopoda, Crocodyliformes, Testudines, Dipnoi, Actinopterygii, Swim tracks, Ichnology

INTRODUCTION

Australia’s dinosaur fossil record, for much of the Mesozoic Era, would be a ghastly blank (or close enough) were it not for ichnofossils. The only evidence for the presence of Triassic dinosaurs in Australia comprises theropod tracks from Queensland (*Hill, Playford & Woods, 1965; Staines & Woods, 1964; Thulborn, 2000; Thulborn, 2003*). The Australian

Jurassic dinosaur record also largely constitutes tracks—all from Queensland—evincing the presence of theropods, ornithopods, and thyreophorans (*Anonymous, 1951; Anonymous, 1952a; Anonymous, 1952b; Ball, 1933; Ball, 1934a; Ball, 1934b; Ball, 1946; Bartholomai, 1966; Bryan & Jones, 1946; Colliver, 1956; Cook, Saini & Hocknull, 2010; Haubold, 1971; Hill, Playford & Woods, 1966; Romilio, 2020a; Romilio, 2020b; Romilio et al., 2020; Romilio, Salisbury & Jannel, 2020; Staines, 1954; Thulborn, 1994; Thulborn, 1997; Turner et al., 2009*). These supplement the sole Jurassic dinosaur body fossil from Queensland, the holotype specimen of the sauropod *Rhoetosaurus brownei* (*Jannel et al., 2019; Longman, 1926; Longman, 1927a; Longman, 1927b; Nair & Salisbury, 2012; Todd et al., 2019*). The geologically oldest Cretaceous dinosaur-bearing unit in Australia, the Valanginian–Barremian Broome Sandstone of Western Australia, preserves abundant dinosaur tracks representing a diverse fauna of sauropods, theropods, ornithopods, and thyreophorans (*Colbert & Merrilees, 1967; Glauert, 1952; Romilio et al., 2017; Salisbury et al., 2017; Thulborn, 2012; Thulborn, Hamley & Foulkes, 1994*), but has yielded no body fossils to date.

In Australia, it is only in the Barremian–Cenomanian interval that the information derived from the dinosaur body fossil record exceeds that derived from ichnofossils. Although the upper Barremian–lower Aptian upper Strzelecki Group (‘Wonthaggi Formation’) and the upper Aptian–lower Albian Eumeralla Formation in Victoria have produced both avian and non-avian dinosaur tracks (*Martin, 2016; Martin et al., 2012; Martin et al., 2014*) and possible dinosaur burrows (*Martin, 2009*), dinosaur body fossils in each unit are far more abundant, and are representative of a far greater faunal diversity, than ichnofossils (see *Poropat et al. (2018)* and references therein). The upper Albian marine units of the Eromanga Basin—the Toolebuc Formation, Allaru Mudstone, and Mackunda Formation—have (unsurprisingly) not produced dinosaur tracks, despite yielding body fossils (see *Pentland & Poropat (2019)* and references therein; and *Poropat et al. (2017)* and references therein). Lastly, whereas the dinosaur body fossil record of the Cenomanian Grimman Creek Formation of New South Wales reflects a relatively high diversity fauna (see *Bell et al. (2019)* and references therein), very few dinosaur tracks have been reported (*Molnar, 1991; Smith & Smith, 1999; Thulborn, 1990; Thulborn, 1994*), and none have been formally described.

The Cenomanian–?lowermost Turonian ‘upper’ Winton Formation is the only Cretaceous unit in Queensland to have produced dinosaur tracks. Indeed, it hosts the most famous dinosaur tracksite in Australia: Dinosaur Stampede National Monument at Lark Quarry Conservation Park. This site, which preserves several thousand tridactyl tracks, has been the subject of much research since the 1970s (*Romilio & Salisbury, 2011; Romilio & Salisbury, 2014; Romilio, Tucker & Salisbury, 2013; Thulborn, 2013; Thulborn, 2017; Thulborn & Wade, 1979; Thulborn & Wade, 1984; Thulborn & Wade, 1989; White, Cook & Rumbold, 2017*), and has been widely popularised in a variety of media (*Hocknull, 2013; Knowles, 1980; Meiklejohn, 2004; Poropat, 2017; Wade, 1979a; Wade, 1979b*). And yet, to date, Lark Quarry (including the adjacent and laterally equivalent Seymour Quarry and New Quarry) is the only tracksite that has been formally reported from the Winton Formation. The only other possible dinosaur track from the Winton

Formation that has been alluded to in the literature (QM F52282; [Romilio, Tucker & Salisbury, 2013](#)) is one of several undescribed tridactyl tracks derived from a single site on Elderslie Station ([McKenzie, 2004](#)).

In this article, we describe a new vertebrate ichnoassemblage from the Winton Formation: The Snake Creek Tracksite. This tracksite preserves the first sauropod tracks reported from the Winton Formation—and, indeed, from eastern Australia—as well as numerous tridactyl tracks made by small-bodied bipedal dinosaurs (theropods and ornithopods). Two clear sauropod trackways, one of which can be followed for more than 40 m, are preserved at the Snake Creek Tracksite, along with three less clear-cut trackways and several other less distinct sauropod tracks. Most of the tridactyl tracks are small, but the one exception—an isolated tridactyl penetrative track—might represent a medium-sized theropod. Of the small tridactyl tracks, a few are nearly identical to those of *Skartopus australis* from Lark Quarry ([Thulborn & Wade, 1984](#)), whereas others are indistinguishable from those of *Wintonopus latomorum* from the same site ([Thulborn & Wade, 1984](#)); herein, we maintain these as separate ichnotaxa, following [Thulborn \(2017\)](#).

In addition, the Snake Creek Tracksite preserves several trackways made by underwater walking crocodyliforms and ?turtles, as well as probable fish feeding traces; all of these reports are firsts for Australia in rocks of any age. Five trackways can be assigned to the crocodyliform ichnogenus *Hatcherichnus*, whereas other tracks appear to have been made by freshwater turtles. The several probable feeding traces identified along the western margin of the Tracksite are tentatively ascribed to lungfish and actinopterygian fish.

The Snake Creek Tracksite diminishes the apparent disparity between the ichnofossil and body fossil records of the Winton Formation by preserving ichnites of ornithopods and theropods, which have until now dominated the ichnofossil record, alongside those of sauropods and crocodyliforms, and possibly turtles and lungfish, all of which dominate the body fossil record.

GEOLOGICAL SETTING

The Eromanga Basin is one of several interconnected basins that collectively comprise the Great Australian Superbasin ([Cook, Bryan & Draper, 2013](#)). The Euroka Arch separates the Eromanga Basin from the Carpentaria Basin to the northwest, whereas the Nebine Ridge forms the barrier between it and the Surat Basin to the southeast ([Exon & Senior, 1976](#)). Across its vast extent, the basement of the Eromanga Basin is heterogeneous, with the Galilee Basin and Maneroo Platform underlying the Winton region ([Fergusson & Henderson, 2013](#)). Although localised deposits within the Eromanga Basin are of Late Triassic age ([Gray, McKillop & McKellar, 2002](#)), broad scale sedimentary infill did not commence until the Early Jurassic ([Cheng et al., 2020](#)). Whereas fluvial and lacustrine deposits characterise the Jurassic–earliest Cretaceous of the Basin ([Senior, Mond & Harrison, 1978](#)), much of the Early Cretaceous sequence comprises paralic to marine units that were deposited at the bottom of the epeiric Eromanga Sea ([Day, 1969](#); [Cook, 2012](#)). The cessation of deposition of the Mackunda Formation and onset of Winton Formation deposition approximately corresponds with the final regression of the Eromanga Sea ([Day, 1969](#); [Cook, 2012](#); [Cook, Bryan & Draper, 2013](#)).

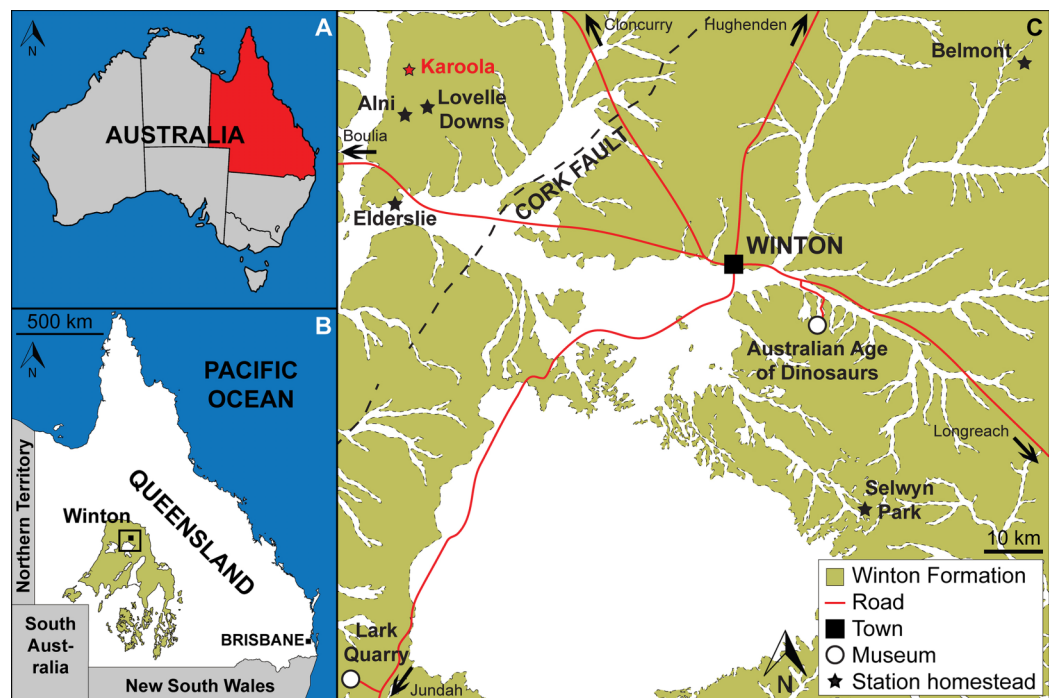


Figure 1 Location of the Snake Creek Tracksite. (A) Map of Australia showing the location of Queensland (modified from [Poropat et al. \(2016\)](#)). (B) Map of Queensland plotting the distribution of Winton Formation outcrop (modified from [Poropat et al. \(2016\)](#)). (C) Map of the Winton area illustrating the Winton Formation outcrop, the location of Karoola Station, and numerous other cattle/sheep stations and sites in the region from which dinosaur remains have been exhumed and/or in which they are on display. Map was drafted by the senior author (S.F.P.) in Adobe Illustrator CC 2017 (modified from [Pentland et al. \(2019\)](#)), incorporating geological information from [Vine \(1964\)](#) and [Vine & Casey \(1967\)](#) (© Commonwealth of Australia (Geoscience Australia) 2021. This product is released under the Creative Commons Attribution 4.0 International Licence. <http://creativecommons.org/licenses/by/4.0/legalcode>). Full-size DOI: 10.7717/peerj.11544/fig-1

The Winton Formation (Fig. 1) is the geologically youngest Mesozoic unit in the Eromanga Basin ([Vine & Day, 1965](#)). It has a maximum thickness of over 1,000 m, and is situated at or just below the surface across much of its geographic range ([Senior, Mond & Harrison, 1978](#)). Despite this, it crops out only sporadically ([Whitehouse, 1954](#)), owing to deep weathering during the Cainozoic ([Senior & Mabbutt, 1979](#)). The ‘upper’ Winton Formation, within which the Snake Creek Tracksite is preserved, dominantly comprises blue-grey volcanogenic mudstones, siltstones, and sandstones, along with rare conglomerates ([Exon & Senior, 1976](#); [Senior, Mond & Harrison, 1978](#); [Tucker et al., 2017](#)). These sediments were deposited in a generally low-relief floodplain environment, characterised by a temperate climate with high rainfall ([Fletcher, Moss & Salisbury, 2018](#)).

Prior to its excavation, the Snake Creek Tracksite was situated on Karoola Station, northwest of Winton, Queensland (Figs. 1C, 2). Specifically, the tracksite was located in the bed of Snake Creek, approximately 4.5 km east of the property’s homestead (GPS locality data is available from the Australian Age of Dinosaurs Museum of Natural History on request). The tracks at the Snake Creek Tracksite are preserved in a tan–grey siltstone layer that is approximately 20 mm thick (Fig. 3A); however, when the median adhesion




Figure 2 Snake Creek Tracksite in situ and relocated. (A) Drone photograph of the Snake Creek Tracksite in situ, taken on 29 May 2018 from the southeast. Although one section of the site preserving small dinosaur tracks was covered in latex when this photo was taken, the sauropod tracks can clearly be seen. (B) Drone photograph of Stages 3.1 and 3.2 of the *Australian Age of Dinosaurs Museum of Natural History*. The structures depicted are *Dinosaur Canyon* (left and foreground), the *Gondwana Stars Observatory* (centre), and the *March of the Titanosaurs* building (right), wherein the Snake Creek Tracksite now resides.

Full-size  DOI: [10.7717/peerj.11544/fig-2](https://doi.org/10.7717/peerj.11544/fig-2)

traces preserved within some sauropod tracks are included as part of the tracked surface, it is ~70 mm thick (Fig. 3B). Immediately beneath the tracked surface, the succession comprises three thick sandstone layers interspersed with two thin siltstone layers (Fig. 3). The intermittent sandstone and siltstone layers are laterally continuous for tens of meters beneath the tracked surface.




Figure 3 Snake Creek Tracksite stratigraphic sections. (A) Photo taken within sauropod right pes track AODF 904.S1.08, showing the lateral (northeast-facing) wall, depicting a ~350 mm thick sedimentary sequence. (B) Photo of the 350 mm thick sedimentary sequence that immediately underlies, and includes, the flattened sediment pad immediately posterior to the sauropod right pes track AODF 904.S1.10 (northeast-facing surface).

Full-size  DOI: [10.7717/peerj.11544/fig-3](https://doi.org/10.7717/peerj.11544/fig-3)

Along the western margin of the Tracksite, the 2 mm thick uppermost layer of the tracked surface is sepia-coloured in section and often has a pustular surface texture, potentially evincing the formation of microbial mats at the site (Figs. 4A–4B). Beneath this, the tracked horizon comprises siltstones that possess multiple sepia-coloured laminations when freshly exposed (Fig. 4C), although these siltstones lose their lamination when weathered. The tracked surface is exposed across much of the Tracksite; however, large sections in the west of the Tracksite have been weathered such that lower levels are exposed, and small sections in the southeast are overlain by a massive, occasionally gypsum-rich, fine sandstone (Fig. 4D). The tracked surface has an eastward dip of 5°.

North–northwest of the end of the Tracksite, a massive, well-sorted siltstone deposit is present, with its long axis striking west–east (Fig. 4E). This siltstone is interpreted as a levee, deposited on the bank of a meandering river channel. Notably, this levee contains




Figure 4 Snake Creek Tracksite stratigraphic sections. (A) Photo of a 30 mm thick sedimentary sequence, with the tracked surface at the top, lateral to the anterior margin of the sauropod manus track AODF 904 S2.13 and exposed on its southwest face. (B) Photo of a 40 mm thick sedimentary sequence, with the tracked surface at the top, lateral to the anterior margin of the sauropod pes track AODF 904 S2.11 and exposed on its southwest face. (C) Photo of an 80 mm thick sedimentary sequence, slightly below (and not including) the tracked surface, anterolateral to the anterior margin of the sauropod manus track AODF 904 S2.13 and exposed on its southwest face. (D) Photo of a 40 mm thick sedimentary sequence, immediately above (and showing) the tracked surface, lateral and anterolateral to a probable turtle track (pictured) in the southeast section of the Snake Creek Tracksite and exposed to the east. (E) Siltstone levee present at the northern end of the site, the long axis of which runs west–east, preserving sporadic plant fossils and possible burrows. (F) Presumed conifer branch at the western end of the bar. (G) Tree branch aligned with its long axis parallel to that of the levee, situated at the mid-length of the section transported to the Museum. (H) Tree branch aligned with its long axis perpendicular to that of the levee, situated in the western third of the section transported to the Museum. (I) Dorsally exposed putative burrow at the eastern end of the section of the levee transported to the Museum.

Full-size [DOI: 10.7717/peerj.11544/fig-4](https://doi.org/10.7717/peerj.11544/fig-4)

several conifer(?) branches that are well-separated from one another by intervening matrix (Fig. 4F). These branches show no preferred orientation: some have their long axes aligned parallel with that of the levee (Fig. 4G), whereas others are aligned perpendicular (Fig. 4H). There is some suggestion that the siltstone levee was laterally burrowed into (Fig. 4I), although the incomplete preservation of the putative burrow (i.e. the absence of its upper half/two-thirds, assuming it was approximately cylindrical) precludes rigorous assessment of the possible burrower(s).

Extrapolation of the dip angle of the tracked surface of the Snake Creek Tracksite enabled the identification of laterally equivalent, non-cemented strata near the base of a sedimentary succession approximately 20 m east of the southeast end of the Tracksite (Fig. 5). The presence of several concretions at this level, similar to those found within sauropod tracks on the tracked surface, and the presence of a well-preserved sequence of alternating thick siltstones and thin sandstones below the tracked surface in both successions, supports this correlation. The tracked surface in the adjacent section is underlain by alternating thick siltstone and thin sandstone layers (Figs. 5A–5B), as is the case underneath the Tracksite itself (Fig. 3). One cross-laminated sandstone lens—interpreted as a cross-section through an infilled sauropod track (Fig. 5C)—indicates a south–north palaeoflow in the layer immediately above the tracked surface. The tracked surface in this sedimentary section is superimposed by a sequence of fine-grained sedimentary rocks similar to those found overlying the tracked surface on the Tracksite; however no sign of plant debris was evident, implying that the levee present at the northern end of the site was restricted in lateral extent, and possibly in place prior to the traverse of any of the trackmakers. Above the aforementioned fine-grained sedimentary rocks, the sedimentary succession adjacent to the Tracksite comprises interbedded coarse siltstones and very fine sandstones (grain size varying from 0.5–1.0 mm). Convolute lamination of the interbedded strata has produced discontinuous siltstone layers, with sandstones frequently affected by soft sediment deformation caused by subsequent “dinoturbation” events; higher in the sequence, these were identified based on localised bed compression, irregularly associated with sediment infilling or lithified adhesion traces. Although a transitional, montmorillonite-rich vertisol layer (colloquially termed “black soil”) is present towards the top of the adjacent section, and originally blanketed much of the Tracksite proper, the uppermost layer in the adjacent sedimentary sequence comprises Quaternary gravels and coarse sands deposited by more recent floodwaters in Snake Creek.

The sedimentary succession at the Snake Creek Tracksite is indicative of overbank deposits adjacent to a meandering river, probably near an abandoned channel that became an oxbow lake (Cant, 1982; Boggs, 2001; Reineck & Singh, 1980). Vertical accretion appears to have been the dominant mode of sediment deposition, since few ripples or other indicators of lateral flow are present below or within the tracked surface, or in overlying or underlying strata. A freshwater palaeoenvironment is inferred on the basis of both prior work on the Winton Formation (see Fletcher, Moss & Salisbury (2018) and references therein), the lack of marine fossils, and on the presence of probable lungfish feeding traces (owing to the fact that post-Palaeozoic lungfish are predominantly non-marine (Schultze, 2004; Clack, Sharp & Long, 2011)).

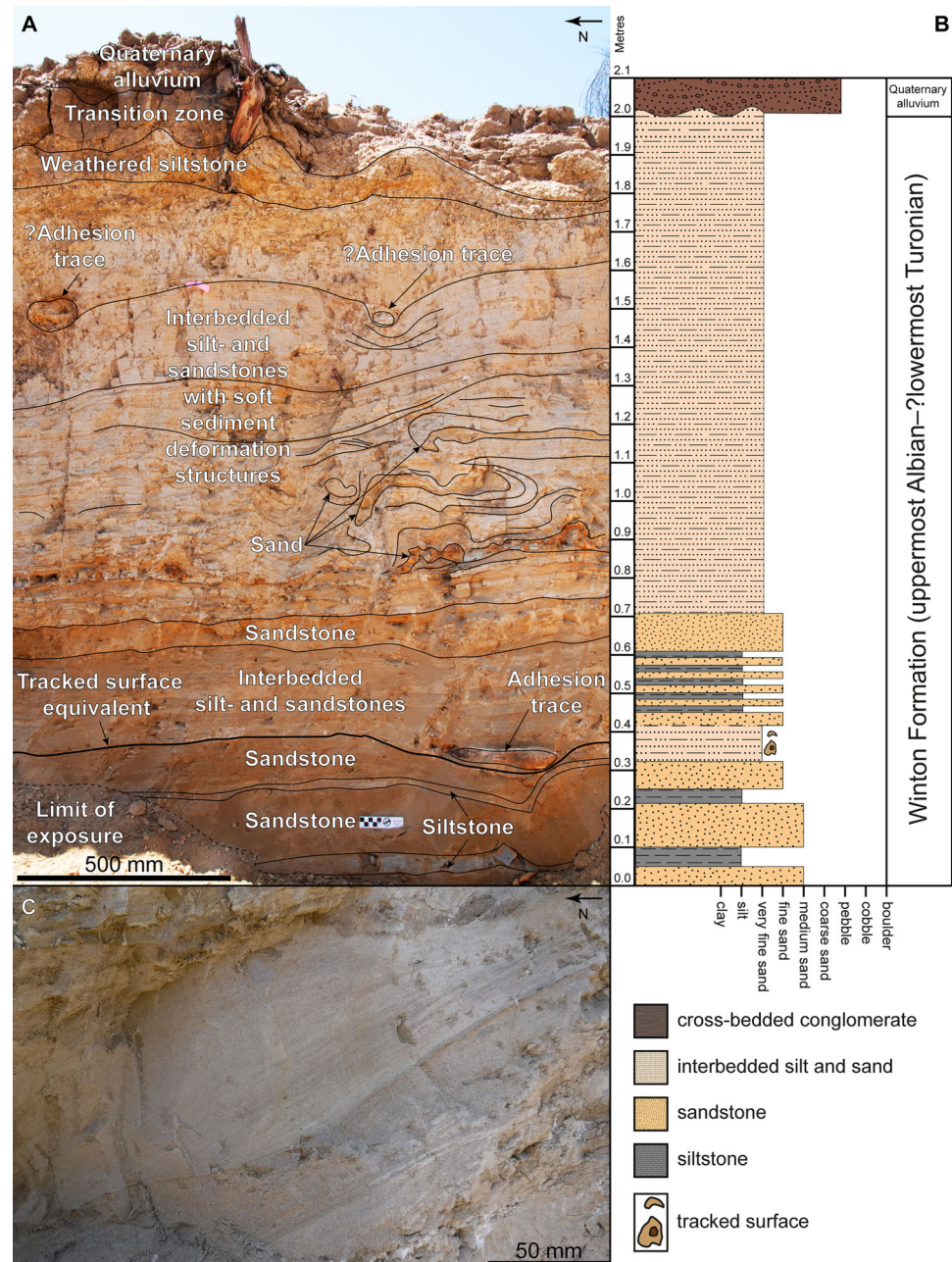


Figure 5 Snake Creek Tracksite adjacent stratigraphic section. (A) Sedimentary sequence, situated less than 20 m east of the southeast end of the Snake Creek Tracksite, exposed using earth-moving equipment in mid-September 2018. The tracked surface was correlated with this section based on its dip angle (5°N). The presence of an apparent adhesion trace exposed in cross section supported this correlation, as did the observation of the same alternating sedimentary layers (thick sandstone–thin siltstone–thick sandstone–thin siltstone) situated directly beneath both the track layer in this section and the lithified tracks nearest to it. (B) Stratigraphic column of the same section (and to the same scale), showing alternation between silt- and sandstones throughout. (C) Cross-section through an apparent sauropod track, infilled with sediment, with cross-lamination indicative of a northward palaeocurrent flow.

Full-size DOI: [10.7717/peerj.11544/fig-5](https://doi.org/10.7717/peerj.11544/fig-5)

METHODS

The Snake Creek Tracksite was cleared of vegetation and overburden using a front-end loader, a small excavator and a 40 mm high pressure pneumatic hose. Brooms and hand tools were used to remove smaller quantities of sediment. Broken sections of the northern margin of the tracked surface (including the lateral borders of three left manus-pes sets from the main sauropod trackway) were restored where possible using araldite and superglue. Fragile sections of the Tracksite were consolidated using solutions of 10–25% w/v Paraloid B72 in acetone.

Following the guidelines outlined by *Falkingham et al. (2018)*, the Snake Creek Tracksite was photographed in situ for photogrammetry on 13/04/2018 using a Canon EOS 6D camera with the following settings: ISO 200; F-stop of f/4; and exposure time 1/4,000 seconds. In all, 3,005 photographs were taken, and these were converted into a 3D model using Agisoft PhotoScan/Metashape (www.agisoft.com) by Christopher “Kit” Nelson (Abergower Digital). In addition, numerous aerial shots of the Snake Creek Tracksite were taken with a DJI FC300XW camera mounted on a DJI Phantom 3 4K Professional Drone (www.dji.com/au/phantom3-4k). Several sections of the site were also surface scanned with an Artec Space Spider (www.artec3d.com/portable-3d-scanners/artec-spider-v2), and the resultant three-dimensional models (and the photogrammetric model of the entire site) were scaled, manipulated and (in some cases) aligned in Artec Studio 15 Professional (www.artec3d.com/3d-software/artec-studio). The horizontal plane of each surface was estimated in this software package (attempts to do so in CloudCompare (www.cloudcompare.org) proved futile), and colour depth maps were generated in ParaView (www.paraview.org). Images were assembled in Adobe Photoshop 2021 and outlined and annotated in Adobe Illustrator 2021.

The entire Snake Creek Tracksite is registered as AODF 904. Specific trackways on the site have been numbered based on the clade by which they are interpreted to have been made: S, sauropod; T, theropod; O, ornithopod; and C, crocodyliform. Tracks within each trackway are numbered from least to most recently formed, with left tracks invariably assigned odd numbers and right tracks assigned even numbers. In cases where gaps are interpreted to exist in a trackway, the numbering sequence is adjusted to account for the missing tracks. In the most questionable trackways, tracks are assigned letters rather than numbers.

Descriptive terminology used in this paper follows *Marty, Falkingham & Richter (2016)*. Track dimensions and stride and pace lengths were measured directly on the track surface using a retractable tape measure. The thicknesses of the beds both on the tracksite itself and in the adjacent sedimentary section were also measured with a retractable tape measure. Maximum track length was measured anteroposteriorly on each track, and maximum track width was measured perpendicular to this measurement. Four measurements of stride length were obtained from the main sauropod trackway: the distance between the anterior tips of two successive manus tracks; the distance between the posterior tips of two successive manus tracks; the distance between the anterior tips of two successive pes tracks; and the distance between the posterior tips of two successive pes

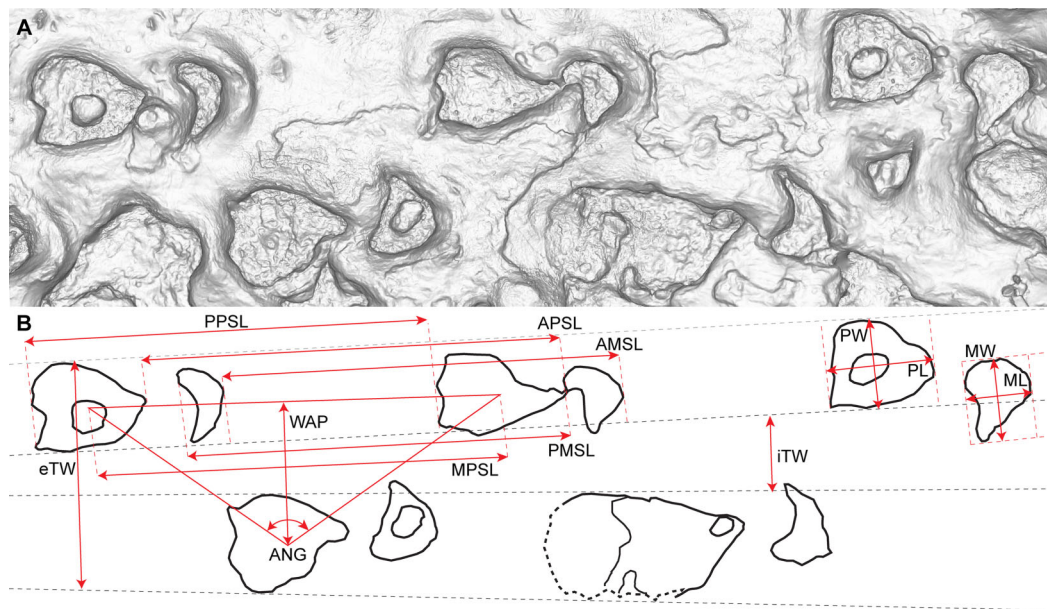


Figure 6 Key to measurements used in this paper. (A) Orthographic projection of the monochromatic photogrammetric rendering of the Snake Creek Tracksite, zoomed to a section of the AODF 904.S1 sauropod trackway (AODF 904.S1.07–11). (B) Schematic derived from the image below, showing track outlines and the following track and trackway measurements: AMSL, anterior manus stride length; APSL, anterior pes stride length; ANG, pace angulation; eTW, external trackway width; iTW, internal trackway width; ML, manus track length; MPMSL, middle pes track length; MW, manus track width; PL, pes track length; PMSL, posterior manus stride length; PPSL, posterior pes stride length; PW, pes track width; WAP, width of the pedal track angulation pattern. [Full-size !\[\]\(ba1b80118482ccef74a5d718ca4d7242_img.jpg\) DOI: 10.7717/peerj.11544/fig-6](https://doi.org/10.7717/peerj.11544/fig-6)

tracks (Fig. 6). Pace and stride length in non-sauropodan tracks were each measured from the middle of the posterior margin of one track to the same position on the next. The degree of heteropody in the sauropod trackways was determined following the methodology outlined by *Salisbury et al. (2017)*

Between April 2018 and November 2020, the entire Snake Creek Tracksite was relocated to the Australian Age of Dinosaurs Museum of Natural History, southeast of Winton, Queensland. This work was carried out by systematically disassembling the tracksite along existing fractures and loading each section onto a three-tonne trailer for transport to the Museum. Each trailer-load of Tracksite was repositioned in its new location at the Museum before the next load was dismantled and collected. Excavation, relocation, and preservation of the trackway was led by Judy Elliott and David Elliott. The excavation and removal of the Snake Creek Tracksite—the lateral dimensions of which are ~54 m × ~15 m, and the mass of which is estimated to be ~300 tonnes—might be the largest scale dinosaur trackway relocation project ever completed; the only comparable undertaking of which we are aware is the 1940 relocation of several sections of a sauropod and theropod trackway from the Paluxy River, Texas, and in this case the section removed was 9 m × 3.65 m (*Bird, 1941; Bird, 1954; Bird, 1985; Falkingham, Bates & Farlow, 2014; Farlow & Lockley, 1989; Lockley & Hunt, 1995*).

Prior to the discovery of the Snake Creek Tracksite, the tracked surface and the layers immediately underlying it had suffered from substantial weathering and periodic

inundation by floodwaters. Trees had grown within or alongside several tracks, and the northeast margin of the site (especially near the sauropod tracks AODF 904.S1.13–20) had been heavily impacted by erosion, such that the medial margins of several left sauropod manus–pes couplets had deteriorated. However, this otherwise detrimental process had two fortuitous consequences that were exploited during excavation. First, the extensive fracturing of the Tracksite meant that few blocks with surface areas exceeding one square metre remained intact. Second, the sedimentary layers beneath the Tracksite had weathered to the point that they comprised soft, unconsolidated sandstone, meaning that the Tracksite was effectively sitting on loose sediment. The combination of these factors meant that very few new breaks needed to be made to facilitate dismantling of the entire Tracksite for transportation. The track walls in the southeast section of the site were undercut and encased in field jackets to ensure safe retrieval.

Relocation methods varied according to block size and fragility. Exceptionally large, robust blocks were loaded by tractor or front-end loader on to the bed of a three-tonne trailer, where sandbags were positioned to cushion and spread their weight. More manageable blocks were rolled onto wooden pallets, whereas smaller pieces were numbered or named according to their position in the site and packed in large plastic trays or plastic bags for transportation. To ease reassembly, counterpart joining surfaces of all portions of the site were marked with paint pens as they were pulled apart, and mobile phone cameras were used to record their positions as an added precaution. Drone photographs of the site taken prior to removal of the Tracksite were referred to throughout the repositioning and restoration process.

The Snake Creek Tracksite has been positioned at its new site in the same orientation (i.e., with its long axis projecting northwest–southeast) and with the same dip angle ($\sim 5^\circ$ E) as that in which it was found. This was achieved by obtaining survey height readings and triangulation measurements that correlated to a centreline marked along the full length of the Tracksite prior to removal. Surveying was undertaken by Hoffmann Surveyors, who also documented the outer margins and orientation of the Tracksite. This enabled a compacted gravel pad to be built at the Museum that reflected the exact shape and orientation of the original site. This survey data was also used to design an 885 m² site-specific building to house the trackway. Named *March of the Titanosaurs*, the building project was funded by the Queensland Government and construction of the new facility commenced in November 2019, running parallel with the Tracksite relocation until November 2020. The temperature-controlled facility, which opened to the public on 8 May 2021, will ensure that the Snake Creek Tracksite is protected from degradation by weathering, vegetation growth, channel flow, and agriculture, and made accessible to tourists and researchers, in perpetuity.

DISTRIBUTION AND PRESERVATION OF THE TRACKS

The Snake Creek Tracksite is approximately 54 m long (northwest–southeast) and 15 m wide (northeast–southwest) (Figs. 7–8). All tracks are preserved as moulds (concave epireliefs; Figs. 9A–9B), with a minority of tridactyl tracks preserving their corresponding casts (convex hyporeliefs; Figs. 9C–9F) and others evidently exposed as transmitted tracks




Figure 7 Maps of the Snake Creek Tracksite. All images in this figure are orthographic projections of the photogrammetric rendering of the Snake Creek Tracksite in situ, derived from photographs taken on 13 April 2018. The white gaps are 'holes' in the 3D surface, which correspond to the positions of modern tree stumps that were removed from the model. (A) Aerial view with colour texture overlay (derived from photograph data). (B) Aerial view in monochrome, illuminated from the southwest. (C) Aerial view colour depth map, with the highest topographic points in red and the lowest in violet.

Full-size [DOI: 10.7717/peerj.11544/fig-7](https://doi.org/10.7717/peerj.11544/fig-7)

in the overlying, coarser-grained fine sandstone (Figs. 9G–9H). Most of the sauropod tracks preserve track walls, displacement rims, and—irregularly—median adhesion traces sensu Carey et al. (2011). Unlike the track walls and the tracked surface, the sedimentary layer that hosted the floors of most of the sauropod true tracks is not lithified. Nevertheless, it was possible to identify the true tracked surface in section as a sandstone–siltstone contact, level with the bases of the adhesion traces (Fig. 3A).




Figure 8 Maps of the Snake Creek Tracksite. All images in this figure are orthographic projections of the photogrammetric rendering of the Snake Creek Tracksite in situ, derived from photographs taken on 13 April 2018. The small white gaps are 'holes' in the 3D surface, which correspond to the positions of modern tree stumps that were edited out of the model. (A) Aerial view in monochrome, illuminated from the southwest, equalised in Photoshop to emphasise topography. (B) Aerial view in monochrome, illuminated from the southeast, with tracks and amorphous structures outlined. (C) Aerial view outline with tracks and amorphous structures outlined and annotated. [Full-size !\[\]\(1679558f37f6db0dd8360a2a7e913e90_img.jpg\) DOI: 10.7717/peerj.11544/fig-8](https://doi.org/10.7717/peerj.11544/fig-8)

The tridactyl theropod, ornithopod, and crocodyliform tracks, and the tetradactyl ?turtle tracks, are invariably true tracks and are substantially shallower than the sauropod tracks.

Belvedere & Farlow (2016) introduced a numerical scale to enable the quantification of preservation quality in vertebrate tracks, and this was further developed by *Marchetti et al. (2019)*. Following this scale, which runs from preservation grade 0.0 (the least-well




Figure 9 Track preservation at the Snake Creek Tracksite. (A) Two possibly associated, seemingly tridactyl and mesaxononic tracks, preserved as concave epireliefs, alongside a possible horsetail stem in cross section (circular structure, top right) and a tiny crocodyliform left pes track (to the right of the large green circle). (B) Two tracks, preserved as concave epireliefs, made by a crocodyliform walking underwater (*Hatcherichnus*: AODF 904.C1.31–32), that have disrupted the ridges on the displacement rim of the sauropod left pes track AODF 904.S1.07, implying that the crocodyliform traversed the site after the sauropod. (C) ?*Wintonopus* pes track, preserved as an infilled concave epirelief. (D) ?Turtle track, preserved as an infilled concave epirelief. (E) ?Turtle track, preserved as a partially infilled concave epirelief. (F) ?*Wintonopus* pes track, preserved as an infilled concave epirelief. (G) ?Turtle track, preserved as a transmitted track through overlying fine sandstone. (H) ?Turtle track, preserved as a transmitted track through overlying fine sandstone.

Full-size  DOI: [10.7717/peerj.11544/fig-9](https://doi.org/10.7717/peerj.11544/fig-9)

preserved tracks) to 3.0 (the best-preserved), many of the sauropod tracks at the Snake Creek Tracksite are preservation grade 1.0 or lower. However, a few exceptions, like AODF 904.S1.20, could conceivably be classified as preservation grade 2.0. Thus, although we can distinguish these tracks from all other named sauropod tracks worldwide, we err on the side of caution by not naming a new ichnotaxon. By contrast, virtually all the non-sauropod tracks at the Snake Creek Tracksite can easily be assigned a preservation grade of 2.0, since all are complete and well-defined, but generally lack digit pad impressions. Most of these tracks are assigned to existing ichnotaxa, although some are left unassigned.

The main sauropod trackway at the Snake Creek Tracksite (AODF 904.S1) extends from the southeast to the northwest (Figs. 7–8, 10). The southeast section of the site preserves sauropod tracks pertaining to at least three individuals: four tracks pertaining to the main sauropod track maker (AODF 904.S1.01–04), some tentatively attributed to a second sauropod trackway (AODF 904.S2.01–03, 05–06), and others not easily assigned to trackways. However, the tracked surface in this area is degraded or absent, presumably owing to weathering: only transmitted track walls remain. The best-preserved sauropod tracks at the Snake Creek Tracksite (AODF 904.S1.05–11) are situated immediately northwest of the indistinct sauropod track section. These sauropod tracks lack floors (adhesion traces notwithstanding) but preserve track walls and displacement rims. Two relatively well-preserved sauropod tracks in this section are distinctive: a flattened patch is present, and seemingly continuous with, the pes track of one (AODF 904.S1.10), whereas the manus track of the next (AODF 904.S1.11) has the tallest anterior displacement rim observed anywhere on site. Immediately anterior to the manus track of AODF 904.S1.10, and medial to AODF 904.S1.11, a sauropod right manus track is present (AODF 904.S3.06), with its convex surface directed to the northeast (i.e. perpendicular to the main trackway). Anterolateral to the pes track of AODF 904.S1.11, a smaller sauropod right manus–pes couplet (AODF 904.S3.04) is present, directed northwest–southeast (i.e. parallel with, but directionally opposed to, the main trackway). These smaller sauropod tracks are interpreted as being part of a turning trackway, AODF 904.S3 (Fig. 10B).

Southwest of the best-preserved sauropod tracks (AODF 904.S1.05–11), numerous small tridactyl tracks are present (Fig. 11), including a minimum of four trackways that run parallel with, but in the opposite direction to, the sauropod trackways (i.e., northwest–southeast). Two of these, which run approximately parallel to each other, are attributable to crocodyliform trackmakers (AODF 904.C1 and AODF 904.C5); the distal tracks in the former trackway (AODF 904.C1.31 and AODF 904.C1.32) interrupt the ridges present in the displacement rim surrounding sauropod track AODF 904.S1.07, implying that this crocodyliform traversed the Tracksite after the maker of the main sauropod trackway (Fig. 9B). The other two tridactyl trackways in this section of the site, each of which is two paces long, are respectively tentatively attributed to a small-bodied theropod (AODF 904.T1) and a similarly small-bodied ornithopod (AODF 904.O1). Another series of larger ornithopod tracks might form a trackway (AODF 904.O2), but this is tentative. Two additional crocodyliform trackways preserved in this section of the

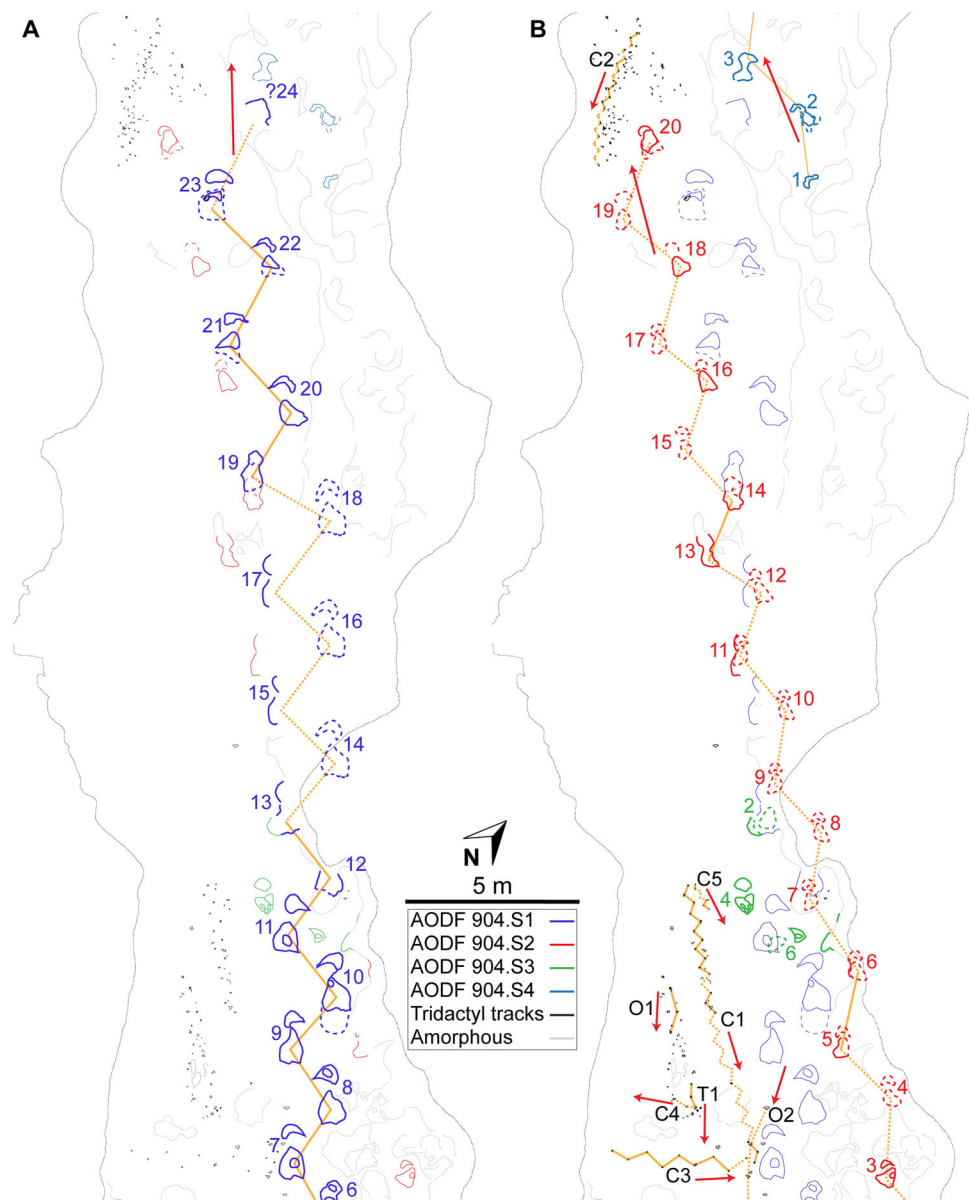


Figure 10 Close-up map of the central section of the Snake Creek Tracksite. (A) Close-up map with the sauropod trackway AODF 904.S1 annotated. (B) Close-up map with the sauropod trackway AODF 904.S2, sauropod “turning circle” trackway AODF 904.S3, the start of sauropod trackway AODF 904.S4, and multiple crocodyliform, theropod, and ornithopod trackways annotated. Also note the possible theropod penetrative track in AODF 904.S1.23. [Full-size !\[\]\(fcc3264021d438d9732560e78099f674_img.jpg\) DOI: 10.7717/peerj.11544/fig-10](https://doi.org/10.7717/peerj.11544/fig-10)

site—one definite (AODF 904.C3) and one tentative (AODF 904.C4)—are directed approximately perpendicular to the other trackways (AODF 904.C3 from west–east; AODF 904.C4 from east–west). Finally, this section of the site also preserves some tridactyl and tetradactyl tracks that are tentatively ascribed to turtles, \cap -shaped feeding traces tentatively attributed to lungfish, and a possible actinopterygian fish feeding trace (Fig. 11).

Further northwest of AODF 904.S1.11, several tracks from the two main sauropod trackways are incomplete; it is presumed that they were lost, in whole or in part, to recent

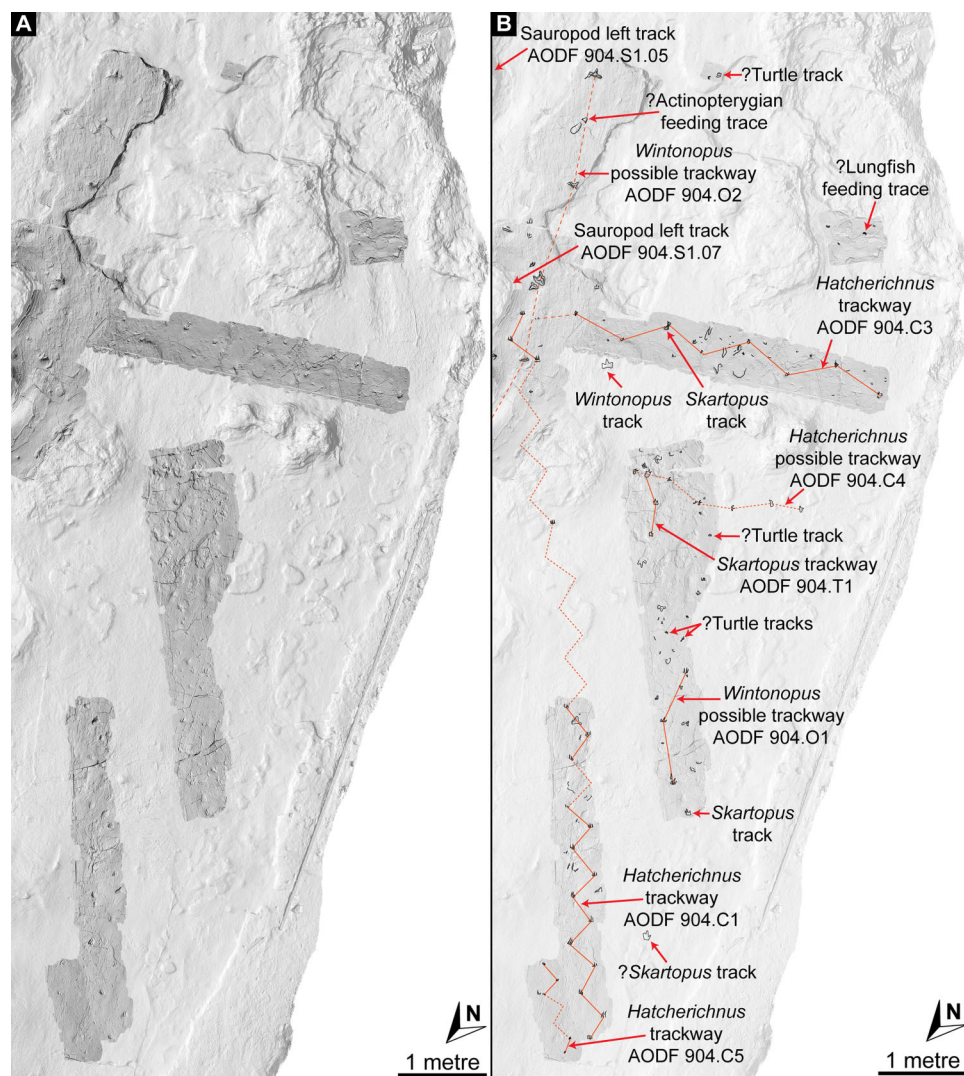


Figure 11 Close-up map of the southwest section of the Snake Creek Tracksite. (A) Close-up map showing laser scanned sections overlaid on the photogrammetric model. (B) Close-up map with several crocodyliform, ornithopod, and theropod trackways annotated, along with possible turtle tracks and probable lungfish and actinopterygian feeding traces. [Full-size !\[\]\(1663bb69f307a960345edb0e712f8c02_img.jpg\) DOI: 10.7717/peerj.11544/fig-11](https://doi.org/10.7717/peerj.11544/fig-11)

erosion during periodic channel reactivation in Snake Creek (although it is possible that they were never preserved). In this section of the site, the left manus–pes couplets of the main trackway (AODF 904.S1.13, 15, 17) are represented only by their lateral margins and displacement rims, whereas the corresponding right manus–pes couplets (AODF 904.S1.14, 16, 18) are missing. When their inferred positions were included based on the average stride lengths of the left manus–pes couplets, a continuous right manus–pes track sequence is apparent along the trackway. The left manus–pes couplet AODF 904.S1.13 appears to have overprinted a sauropod right manus track (AODF 904.S3.02) that is directed from northeast–southwest (perpendicular to the main trackway) and is interpreted to be part of the turning trackway AODF 904.S3.

In the northwest of the site, the second sauropod trackway (AODF 904.S2) runs to the left of, and practically parallel with, the first (AODF 904.S1). However, the earliest formed portions of these trackways in this section of the site intersect: the left manus–pes couplet AODF 904.S1.19 appears to have overprinted the right manus–pes couplet AODF 904.S2.14. Although this indicates that the two main sauropod trackways were not formed synchronously, their similar preservation quality implies that relatively little time separated their formation. In this section of the Snake Creek Tracksite, two manus tracks from the main sauropod trackway (AODF 904.S1.20 and AODF 904.S1.22) preserve complete track walls and floors. The right pes tracks in trackway AODF 904.S2 lack floors, whereas the associated right manus tracks preserve indistinct floors (the tracked surface proper having been mostly lost to weathering). West–northwest of the last preserved manus–pes couplet of the smaller sauropod trackway (AODF 904.S2.20), numerous small, tridactyl tracks are present, most of which are ascribed to crocodyliforms (Fig. 12). One set of small crocodyliform tracks forms a distinct trackway (AODF 904.C2), again projecting virtually parallel with, albeit in the opposite direction to, the sauropod trackways. Also in this section are numerous crocodyliform and turtle swim tracks (many of which cannot be easily organised into trackways), and \cap -shaped feeding traces attributed tentatively to lungfish. Finally, within the anterior section of the sauropod pes track AODF 904.S1.23, a possible medium-sized theropod track (directed approximately south–north) is preserved (Fig. 10B). This theropod track must have been made before sauropod track AODF 904.S1.23, since the latter appears to have caused deformation of the former.

DESCRIPTION OF TRACK MORPHOTYPES

Sauropod tracks.

Ichnogen. et ichnosp. indet.

Referred tracks. AODF 904.S1—a reasonably well-preserved, essentially straight trackway (Figs. 7–8, 10, 13–18; Table 1), directed to the northwest, comprising: twelve consecutive alternating manus–pes couplets preserving track walls, displacement rims and (rarely) adhesion traces (AODF 904.S1.1–12), three incomplete consecutive left manus–pes couplets preserving track walls and displacement rims (AODF 904.S1.13, AODF 904.S1.15, and AODF 904.S1.17), and five consecutive alternating manus–pes couplets preserving track walls and displacement rims (AODF 904.S1.19–23); AODF 904.S2—a reasonably well-preserved, essentially straight trackway (Figs. 7–8, 10; Table 1), directed to the northwest, comprising: three consecutive alternating tracks (AODF 904.S2.01–03), a gap equivalent to one right track, two consecutive alternating tracks (AODF 904.S2.05–06), a gap equivalent to five consecutive alternating tracks, two consecutive left tracks (AODF 904.S2.11 and AODF 904.S2.13), and four consecutive right tracks (AODF 904.S2.14, AODF 904.S2.16, AODF 904.S2.18, and AODF 904.S2.20); AODF 904.S3—an anticlockwise ‘turning’ sauropod trackway (Figs. 7–8, 17), comprising three consecutive right tracks (AODF 904.S3.02, AODF 904.S3.04 and AODF 904.S3.06); AODF 904.S4—a short and somewhat dubious trackway in the northeast of the site (Figs. 7–8, 10B); and other isolated sauropod tracks (Figs. 7–8).

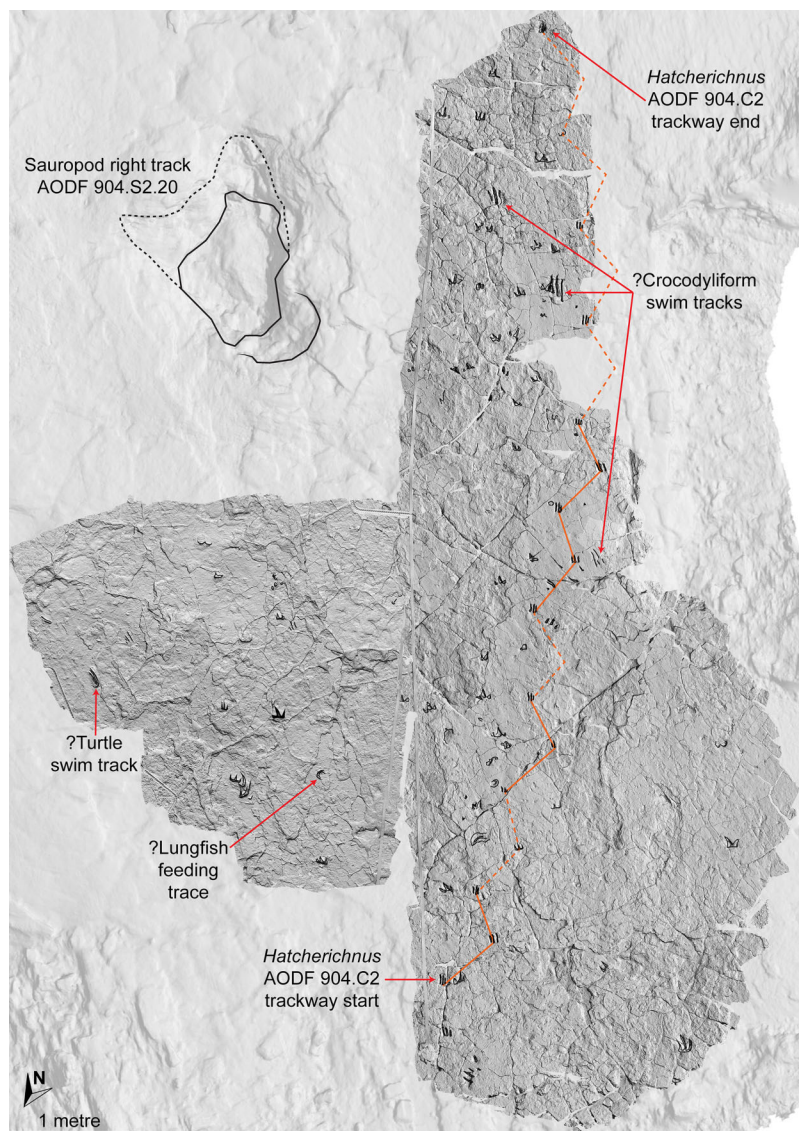


Figure 12 Close-up map of the northwest section of the Snake Creek Tracksite. The sauropod track AODF 904.S2.20 and the *Hatcherichnus* crocodyliform trackway AODF 904.C2 trackway are annotated, along with other isolated crocodyliform swim tracks, and possible turtle tracks and lungfish feeding traces.

Full-size  DOI: [10.7717/peerj.11544/fig-12](https://doi.org/10.7717/peerj.11544/fig-12)

Horizon and locality. ‘Upper’ Winton Formation, Cenomanian–?lowermost Turonian ([Tucker et al., 2013](#)); Snake Creek Tracksite (AODL 251), Karoola Station, NW of Winton, Queensland, Australia.

Description. Although the sauropod trackways at the Snake Creek Tracksite appear to show a unique combination of characters (mild–moderate heteropody (~40%) sensu [Salisbury et al. \(2017\)](#); manus tracks with clear digit I unguinal impressions; wide-gauge trackway (manus width: trackway width ratio ~28%; pes width: trackway width ratio ~32%)), they are herein left unassigned to an ichnotaxon because of their preservation

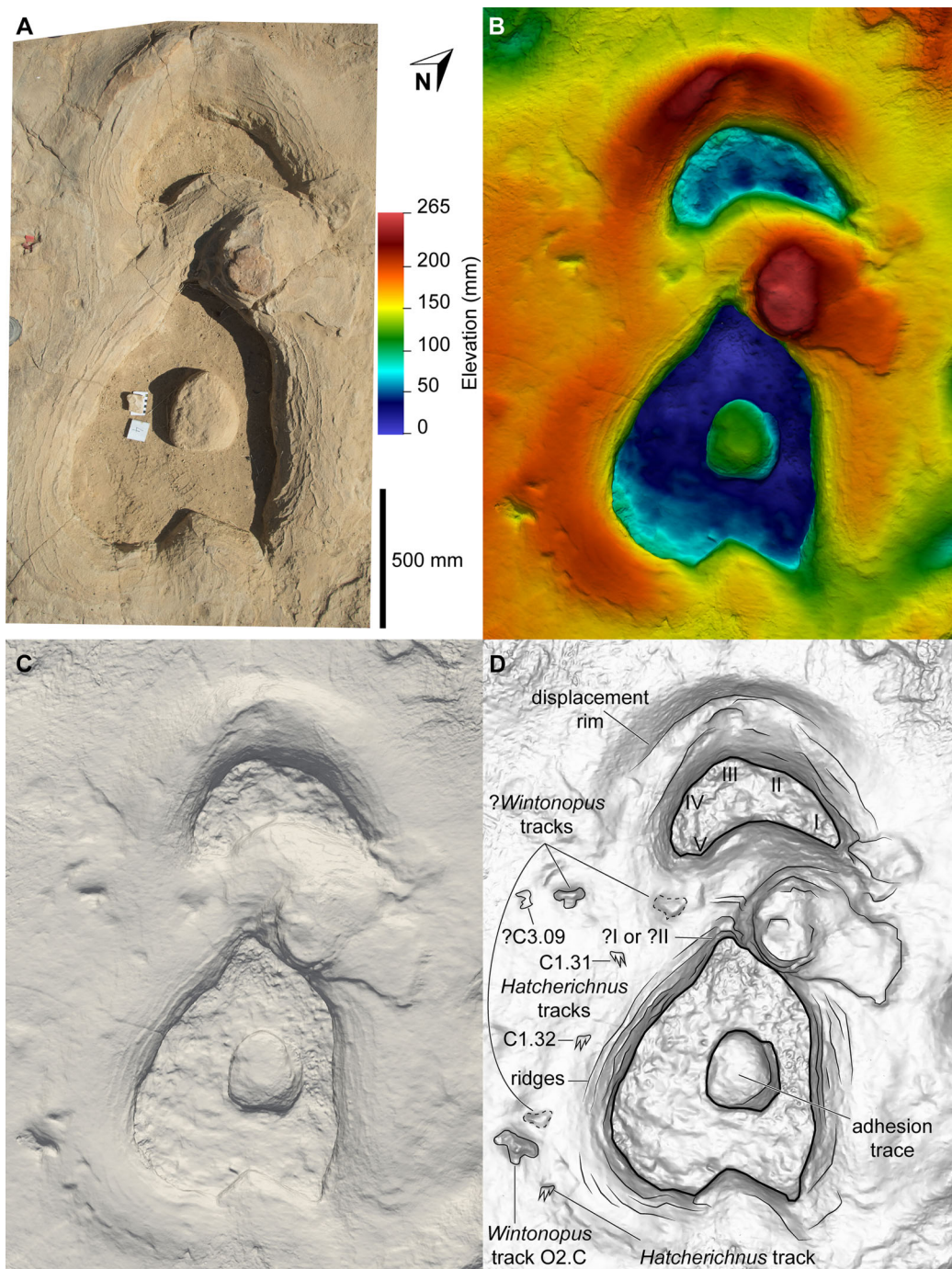


Figure 13 Saupoda ichnogen. et ichnosp. indet. left manus-pes couplet AODF 904.S1.07, associated with both *Hatcherichnus* and *Wintonopus* tracks. (A) Photograph, lit from the east (lower right); (B) colour depth map; (C) monochrome surface model, lit from the northwest (top); (D) outline drawing on monochrome surface model, lit from the northwest (top).

Full-size DOI: [10.7717/peerj.11544/fig-13](https://doi.org/10.7717/peerj.11544/fig-13)

quality (Marchetti *et al.*, 2019). The most prominent sauropod trackways at the site are two mostly parallel, northwest-trending trackways (AODF 904.S1 and AODF 904.S2). These are supplemented by an abbreviate trackway made by a turning sauropod (AODF 904.S3),

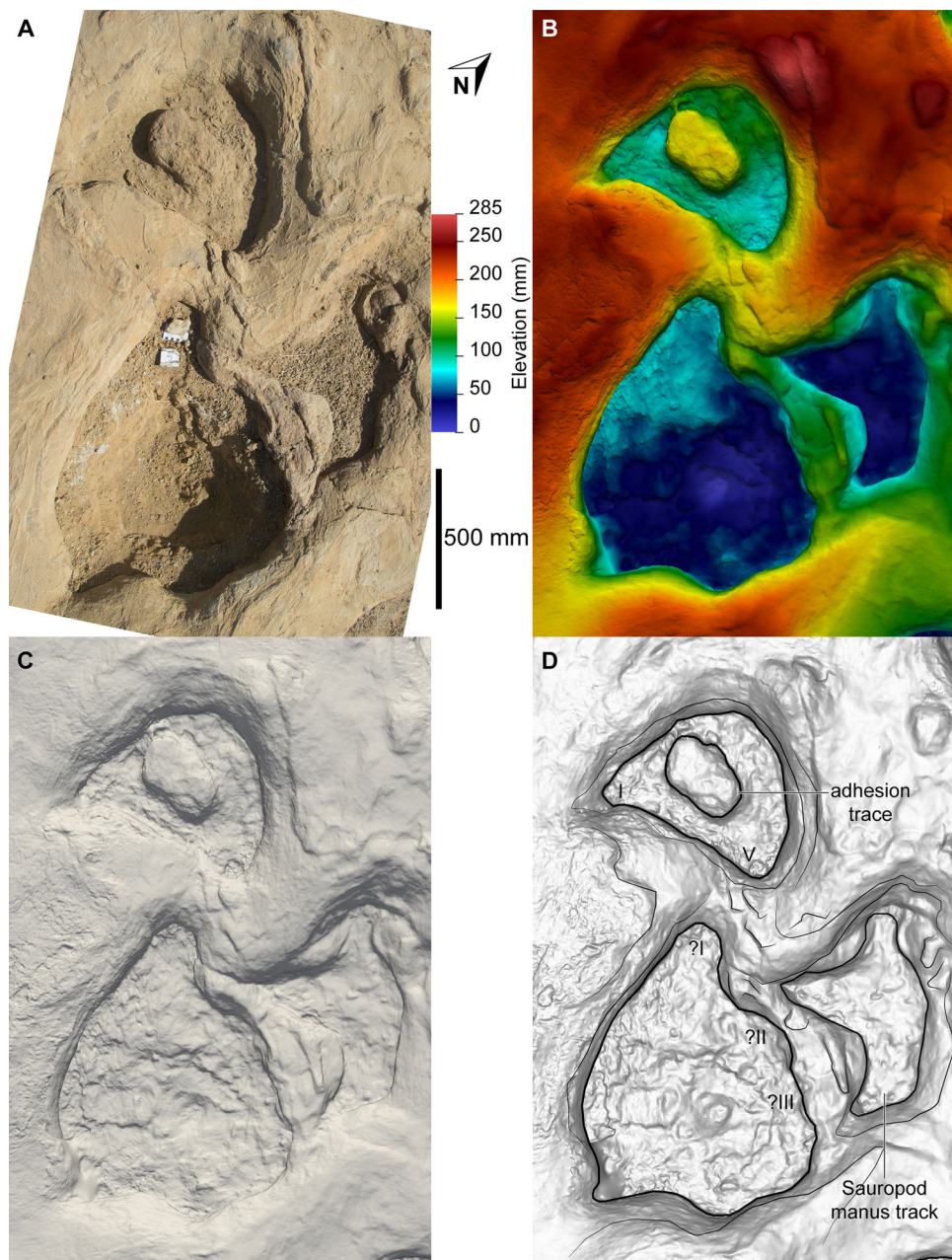


Figure 14 Sauropoda ichnogen. et ichnosp. indet. right manus-pes couplet AODF 904.S1.08, associated with a sauropod manus track. (A) Photograph, lit from the east (lower right); (B) colour depth map; (C) monochrome surface model, lit from the northwest (top); (D) outline drawing on monochrome surface model, lit from the northwest (top). [Full-size !\[\]\(1679558f37f6db0dd8360a2a7e913e90_img.jpg\) DOI: 10.7717/peerj.11544/fig-14](https://doi.org/10.7717/peerj.11544/fig-14)

an indistinct and incomplete trackway (AODF 904.S4), and other isolated sauropod tracks at the Snake Creek Tracksite. The description below is based on AODF 904.S1, except where noted.

Based on the average stride length of the preserved tracks, the complete AODF 904.S1 trackway (as constrained herein) would have comprised 24 alternating manus-pes

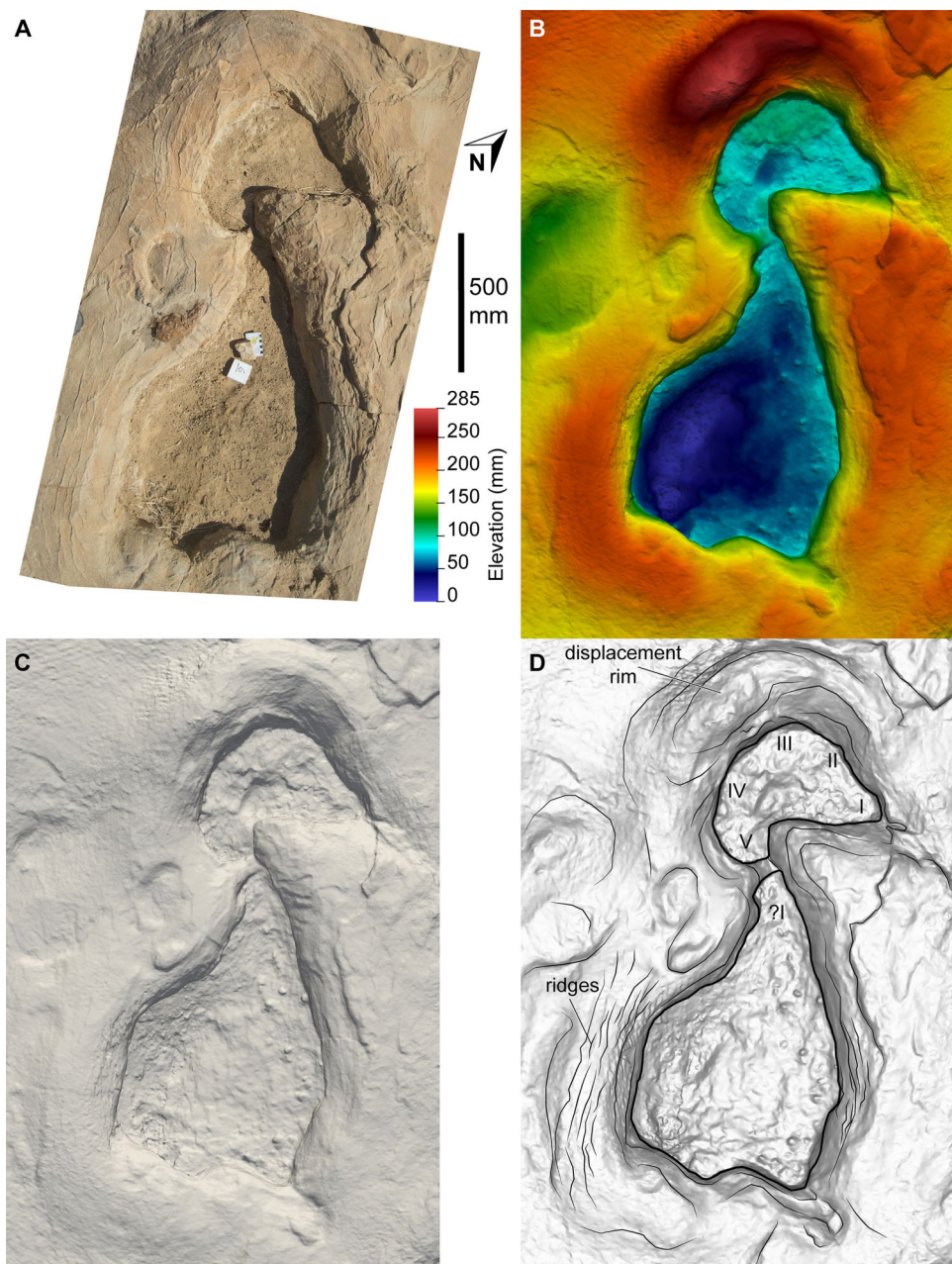


Figure 15 Saurospoda ichnogen. et ichnosp. indet. left manus-pes couplet AODF 904.S1.09. (A) Photograph, lit from the east (lower right); (B) colour depth map; (C) monochrome surface model, lit from the northwest (top); (D) outline drawing on monochrome surface model, lit from the northwest (top). [Full-size !\[\]\(fd7fe780e8fd8eece60268c87d0c3e04_img.jpg\) DOI: 10.7717/peerj.11544/fig-15](https://doi.org/10.7717/peerj.11544/fig-15)

couplets (Figs. 8C, 10A). All of the manus tracks in the AODF 904.S1 trackway are crescentic to semi-circular, broadly conforming with sauropod manus tracks generally (Milàn, Christiansen & Mateus, 2005; Thulborn, 1990; Wright, 2005). They do not match any of the manus track morphologies identified by Castanera et al. (2016) from the Iberian Peninsula (although the absence of Albian–Campanian-aged tracks in their sample might explain this). All but one of the sauropod manus tracks at the Snake Creek Tracksite




Figure 16 Sauro-poda ichnogen. et ichnosp. indet. right manus-pes couplet AODF 904.S1.10, showing a flattened section of sediment immediately posterior to, and continuous with, the pes track. (A) Photograph, lit from the east (lower right); (B) colour depth map; (C) monochrome surface model, lit from the northwest (top); (D) outline drawing on monochrome surface model, lit from the northwest (top). [Full-size !\[\]\(5fd6ef84f97f42d7f8b34275f1b65312_img.jpg\) DOI: 10.7717/peerj.11544/fig-16](https://doi.org/10.7717/peerj.11544/fig-16)

is wider mediolaterally than it is long anteroposteriorly (Table 1; average manus length (ML)/manus width (MW) = 0.73); the sole exception is the manus track AODF 904.S1.11 (Fig. 17), which would have been formed either concurrently with, or shortly after, the most structurally divergent pes track (AODF 904.S1.10) in the trackway

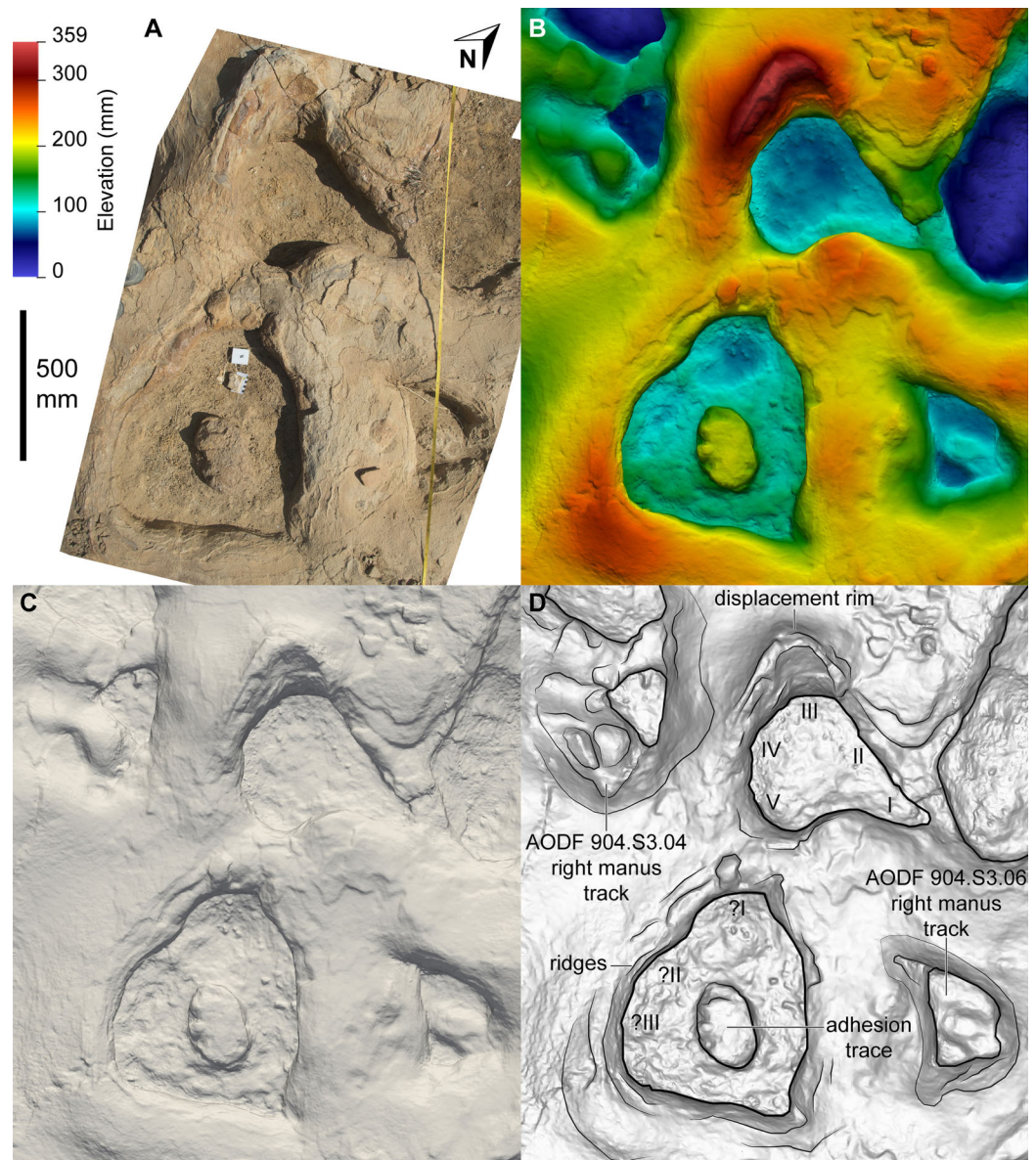


Figure 17 Sauro-poda ichnogen. et ichnosp. indet. left manus-pes couplet AODF 904.S1.11, associated with right-sided tracks from sauro-pod trackway AODF 904.S3. (A) Photograph, lit from the east (lower right); (B) colour depth map; (C) monochrome surface model, lit from the northwest (top); (D) outline drawing on monochrome surface model, lit from the northwest (top).

Full-size [DOI: 10.7717/peerj.11544/fig-17](https://doi.org/10.7717/peerj.11544/fig-17)

(Fig. 16; see below). This ratio is closer to that obtained from reniform sauro-pod manus tracks from the Tithonian–Berriasian of the Iberian Peninsula than to Aptian and Maastrichtian tracks from the same region (Castanera *et al.*, 2016). Within the AODF 904.S1 trackway, manus track length ranges from 310–550 mm (notwithstanding the outlier AODF 904.S1.10, wherein this measurement is 700 mm), and manus track width ranges from 470–710 mm (Table 1). Although few of the manus tracks preserve more than track walls and central adhesion traces, there are two notable exceptions: AODF

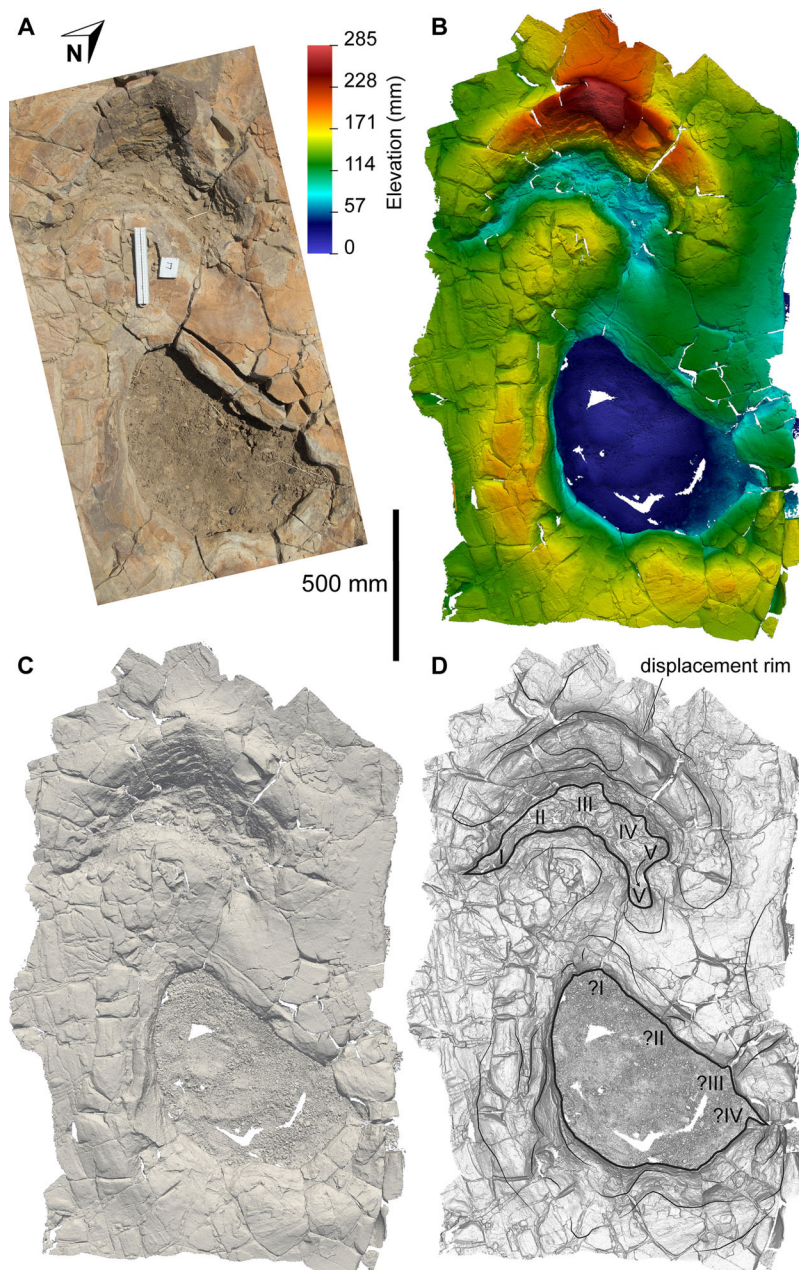


Figure 18 Sauropoda ichnogen. et ichnosp. indet. right manus-pes couplet AODF 904.S1.20, showing one of the few preserved sauropod manus track floors from the Snake Creek Tracksite. (A) Photograph, lit from the east (lower right); (B) colour depth map; (C) monochrome surface model, lit from the northwest (top); (D) outline drawing on monochrome surface model, lit from the northwest (top). [Full-size !\[\]\(1663bb69f307a960345edb0e712f8c02_img.jpg\) DOI: 10.7717/peerj.11544/fig-18](https://doi.org/10.7717/peerj.11544/fig-18)

904.S1.20 and AODF 904.S1.22, which represent successive right manus tracks. Of these, AODF 904.S1.20 is better preserved and more complete.

Impressions of five digits appear to be preserved in the floor and wall of the manus track of AODF 904.S1.20 (Fig. 18). The impression of digit I is posteromedially directed, triangular, and medially tapered, in both AODF 904.S1.20 and in less complete and less

Table 1 Snake Creek Tracksite sauropod track measurements (all in mm).

AODF 904.S1	PL	PW	ML	MW	HI	WAP	ANG	TF-TT	AMSL	PMSL	APSL	PPSL
04	1005	875	480	618	39.1	–	–	04–06	3,000	3,100	3,300	3,130
05	924	720	495	530	28.2	–	–	05–07	3,320	3,500	3,280	3,320
06	980	670	310	560	42.2	–	–	06–08	3,340	3,240	3,390	3,350
07	945	710	392	630	43.5	–	–	07–09	3,280	3,160	3,330	3,300
08	995	800	465	630	51.9	1.17	96°	08–10	3,230	3,220	3,180	3,250
09	1050	650	470	580	38.9	1.25	105°	09–11	3,390	3,260	3,380	3,240
10	1600† (975)	815	700	470	37.5	1.37	110°	10–12	–	–	–	3,150
11	825	710	550	700	46.6	–	–	11–13	3,340	3,250	3,500	3,330
12	–	785	–	–	–	–	–	–	–	–	–	–
13	870	–	530	–	–	–	–	13–15	–	–	3,300	3,120
15	830	–	–	–	–	–	–	–	–	–	–	–
17	–	–	–	–	–	–	–	17–19	–	–	–	3,280
19	860	565	440	610	–	–	–	–	–	–	–	–
20	750	670	400	710	38.9	–	–	20–22	4,000	3,900	4,040	4,040
21	945	590	370	630	34.3	–	–	21–23	4,110	4,070	4,140	4,010
22	910	650	360	590	28.9	–	–	–	–	–	–	–
23	865	670	370	710	43.6	–	–	–	–	–	–	–
Mean	915.3	705.7	452.3	612.9	39.5	1.26	103.7	Mean	3,445.6	3,411.1	3,484	3,376.7
AODF 904.S2	PL	PW	ML	MW	HI	WAP	ANG	TF-TT	AMSL	PMSL	APSL	PPSL
11	700	–	390	–	–	–	–	11–13	–	–	–	3,260
13	460	405	–	430	–	–	–	13–15	–	–	–	–
14	–	605	–	–	–	–	–	14–16	–	–	–	3,430
16	530	450	300	490	–	–	–	16–18	3,480	–	3,380	3,360
18	550	495	350	515	–	–	–	18–20	–	3,740	–	3,680
20	610	440	290	400	–	–	–	–	–	–	–	–
Mean	570	479	332.5	458.75	–	–	–	Mean	3,480	3,740	3,380	3,432.5

Note:

Abbreviations as follows: PL, pes length (anteroposterior); PW, pes width (mediolateral); ML, manus length (anteroposterior); MW, manus width (mediolateral); HI, heteropody index (percentage calculated from track outlines in Adobe Illustrator); WAP, width of the pedal track angulation pattern; ANG, pace angulation; TF-TT, track measured from-track measured to; AMSL, anterior manus stride length (measured between anterior margins of successive ipsilateral manus tracks); PMSL, posterior manus stride length (measured between posterior margins of successive ipsilateral manus tracks); APSL, anterior pes stride length (measured between anterior margins of successive ipsilateral pes tracks); PPSL, posterior pes stride length (measured between posterior margins of successive ipsilateral pes tracks). The measurement marked with a dagger (†) includes a flattened section of sediment immediately posterior to the pes track; the measurement excluding this flattened sediment section appears immediately below.

well-preserved tracks (e.g. AODF 904.S1.07 (Fig. 13); AODF 904.S1.08 (Fig. 14)), irrespective of the manus-pes (MP) interautopodial distance (see below). In tracks where this feature appears relatively reduced (e.g. AODF 904.S1.07–09), there is evidence to suggest that substrate rebound occurred: the sediment situated at the posteromedial extremity of the manus track in each case appears ‘pinched-in’ (Figs. 13–15). On the balance of the evidence available, we suggest that a manual pollex unguis was present in the trackmaker. The remaining four manual digit impressions that we suggest are present in AODF 904.S1.20 are short, broad, and rounded, with their respective external margins directed anteromedially (II), anteriorly (III), anterolaterally (IV) and laterally–

posterolaterally (V). Two impressions corresponding to digit V appear to be present: one situated posteromedial to the other. The posteromedially situated impression is consistently shallower than the impressions of all other digits, whereas the depth of its counterpart is comparable to those of the more medial digits. The posterior margin of digit V is often situated further posteriorly than the posterior margin of digit I (e.g. AODF 904.S1.09 (Fig. 15)).

All of the pes tracks in the AODF 904.S1 trackway are longer anteroposteriorly than they are mediolaterally wide (Table 1; average pes length (PL)/pes width (PW) = 1.30). Although the longest pes track (AODF 904.S1.10 (Fig. 16)) is almost 600 mm longer than the next longest pes track (AODF 904.S1.09 (Fig. 15)), it should be noted that this anomalous measurement includes a 625 mm-long, flattened section at the posterior end that appears to represent a layer of sediment compacted by another sauropod that traversed this section of the site prior to the AODF 904.S1 track maker. This interpretation is borne out by the presence of another seemingly overprinted sauropod track, the vestiges of which can be identified immediately lateral to the pes track of AODF 904.S1.09 (Fig. 15B). All other pes tracks in the AODF 904.S1 trackway are similar in size to AODF 904.S1.09 (Table 1). Most pes tracks comprise track walls and displacement rims, with subcircular median adhesion traces irregularly present (see below). However, there are some notable exceptions: the track floors of the pes tracks of AODF 904.S1.10 (posterior third; Fig. 16) and AODF 904.S1.22 (posterior two-thirds) are preserved; and the shallowly-impressed pes track of AODF 904.S1.23 is complete, albeit indistinct. The few preserved track floors do not exhibit skin impressions or foot topography; they are generally smooth, with some degree of sediment compaction. Where preserved, pes track floors are deeper anteriorly than posteriorly. Few of the AODF 904.S1 pes tracks provide clear evidence of digits, beyond an anterior taper that was probably caused by a dragging digit I ungual (or possibly, but less likely, digit II ungual). Each pes track is broadest at or near the posterior margin. The posterior margin is essentially flat in most pes tracks, but concave forwards in others.

Displacement rims are present around many of the AODF 904.S1 tracks. These are especially prominent along the anterior margin of the manus tracks, and along the anterior and lateral margins of the pes tracks. The best-preserved displacement rims (e.g. those surrounding left manus–pes couplets AODF 904.S1.07 (Fig. 13) and AODF 904.S1.09 (Fig. 15)) host numerous ridges that run approximately parallel with the external margin of the track and with each other. Consequently, the best-preserved tracks are bordered, in whole or in part, by several effectively concentric rings of variable extent.

Several manus tracks and many pes tracks were found with rounded lithified bodies present centrally. These do not contact the external margins of the tracks, and are underlain by weathered, unconsolidated sedimentary strata. They are interpreted herein as adhesion traces sensu Carey *et al.* (2011), equivalent to the “pressure pads” of Fornós *et al.* (2002). In the manus tracks, the adhesion traces are situated centrally, approximately in line with where digit III would have been (e.g. AODF 904.S1.08 (Fig. 14)), whereas in the pes tracks the adhesion traces are situated approximately at the mid-length, equidistant from the lateral and medial margins (e.g. AODF 904.S1.07

(Fig. 13); AODF 904.S1.11 (Fig. 17)). The approximately central position of the adhesion traces within each track implies that the slope of the tracked surface was negligible at the time of track formation.

Based on length and width measurements of the manus and pes tracks (Table 1), the heteropody index (HI) sensu *González Riga & Calvo (2009)* of the AODF 904.S1 trackway is 42.9%, thereby constituting mild heteropody sensu *Salisbury et al. (2017)*. By contrast, the average HI based on areas of track outlines sketched on aerial photographs of the tracks in Adobe Illustrator (Figs. 8, 10) is 39%, which constitutes moderate heteropody sensu *Salisbury et al. (2017)*. Given that these calculations of HI index in AODF 904.S1 fall effectively on the boundary between mildly or moderately heteropodous sensu *Salisbury et al. (2017)*, it seems prudent not to assign them to either category at this stage, especially given that the track dimensions vary substantially along the trackway.

The average stride length measured on the AODF 904.S1 trackway—derived for both manus and pes tracks—was 3.43 m (Figs. 7–8, 10; Table 1). The average external trackway width, which varies only slightly along the length of the trackway, is 2.2 m. Using this value, and the average values of MW and PW, the average manus width: trackway width ratio (MTR) is 27.9%, whereas the average pes width: trackway width ratio (PTR) is 32.1%. Using either of these measurements, the AODF 904.S1 trackway is wide-gauge sensu *Romano, Whyte & Jackson (2007)*, since neither manus nor pes tracks overlap the midline (*Farlow, 1992; Lockley, Farlow & Meyer, 1994a; Wilson & Carrano, 1999*). The lateral margins of the manus tracks are invariably situated nearer to the midline than those of the pes tracks.

The width of the pedal track angulation pattern (WAP) varies slightly along the only section of the trackway on which it is measurable (i.e., tracks AODF 904.S1.07–11). The WAP values in this section range from 1.17 to 1.37 m, whereas the pace angulation (ANG) ranges from 96° to 110° (Table 1). The WAP/PL ratio (*Marty, 2008*) increases slightly in the measured section, from 1.11 (AODF 904.S1.08) to 1.19 (AODF 904.S1.09) to 1.40 (AODF 904.S1.10).

In the AODF 904.S1 trackway, ipsilateral manus and pes tracks made at the end of the same step cycle are generally situated close to one another, with the posterior margin of the manus track level (or, rarely, confluent) with the anterior margin of the pes track (Figs. 6–8, 10). By contrast, the distance between consecutive ipsilateral manus–pes couplets (measured from the anterior margin of the manus track in the first couplet to the posterior margin of the pes track in the second) often equals or exceeds the overall length of an individual manus–pes couplet (Fig. 10). Thus, the AODF 904.S1 trackway is characterised by having short manus–pes (MP) interautopodial distances (within individual couplets) and long pes–manus (PM) interautopodial distances (between two successive ipsilateral couplets) sensu *Salisbury et al. (2017)*.

Comparisons. The presence of a manual pollex ungual impression differentiates the AODF 904.S1 trackway from *Occitanopodus gandi* (*Moreau et al., 2020*), *Oobardjidama foulkesi* (*Salisbury et al., 2017*), *Titanosaurimanus nana* (*Dalla Vecchia & Tarlao, 2000*), *Brontopodus plagnensis* (*Mazin, Hantzpergue & Olivier, 2017*), *Brontopodus pentadactylus*

(Kim & Lockley, 2012), *Brontopodus birdi* (Farlow, Pittman & Hawthorne, 1989), *Sauropodichnus giganteus* (Calvo, 1991; Calvo, 1999), *Titanopodus mendozensis* (González Riga & Calvo, 2009; González Riga, 2011; González Riga & Tomaselli, 2019) and *Calorckosauripus lazari* (Meyer, Marty & Belvedere, 2018). By contrast, *Polyonyx gomesi* and *Polyonyx* isp. from the Middle Jurassic of Portugal (Dos Santos et al., 1994; Santos, Moratalla & Royo-Torres, 2009), cf. *Polyonyx* from the Middle–?Upper Jurassic of Morocco (Oukassou et al., 2019), a sauropod manus cast from the Upper Jurassic of Portugal (Milàn, Christiansen & Mateus, 2005), and an un-named sauropod track from the Early Cretaceous of Italy (Dalla Vecchia, 1999; Dalla Vecchia & Tarlao, 2000), all preserve evidence of a prominent ungual on manual digit I.

Impressions of manual digits II–V, which are visible in some tracks in the AODF 904.S1 trackway, are also evident in *Polyonyx gomesi*, but are much more distinct in this ichnotaxon (Santos, Moratalla & Royo-Torres, 2009). The degree of lateral rotation of the manus tracks in the AODF 904.S1 trackway is far lower than in many sauropod trackways, such as those from the ?Middle Jurassic of Morocco (Lallensack et al., 2019), the Berriasian tracks of Las Cerradicas Tracksite in Spain (Castanera et al., 2011), the mid-Cretaceous Hangsheng Formation of China (Xing et al., 2019b), and *Titanopodus mendozensis* (González Riga & Calvo, 2009; González Riga & Tomaselli, 2019).

The effective absence of distinct ungual impressions in the pes tracks of the AODF 904.S1 trackway distinguishes it from many sauropod tracks, such as *Occitanopodus gandi* (Moreau et al., 2020), *Polyonyx gomesi* (Santos, Moratalla & Royo-Torres, 2009), unnamed sauropod tracks from Niger (Ginsburg et al., 1966), unnamed sauropod tracks from Spain (Pascual Arribas et al., 2008; Pascual-Arribas & Hernández-Medrano, 2010), *Brontopodus birdi* (Farlow, Pittman & Hawthorne, 1989), *Brontopodus pentadactylus* (Kim & Lockley, 2012), and unnamed titanosaur tracks from the Anacleto Formation of Mendoza, Argentina (González Riga et al., 2015). Although the near absence of distinct digit impressions in the track walls is noteworthy, it is unclear whether or not this is a consequence of poor preservation, reduced pedal digits in the trackmaker, distortion caused by the movement of the pedal unguals during the step cycle, or a combination of some or all of these factors. The pes tracks of the AODF 904.S1 trackway, which taper anteriorly and have flat to anteriorly concave posterior margins, differ from those of many other sauropod ichnotaxa. Several of these have anteriorly-broad, piriform pes tracks, including *Polyonyx gomesi* (Santos, Moratalla & Royo-Torres, 2009), *Brontopodus birdi* (Farlow, Pittman & Hawthorne, 1989) and *Oobardjidama foulkesi* (Salisbury et al., 2017), whereas other have subcircular to oval pes tracks, like *Occitanopodus gandi* (Moreau et al., 2020). Some of the sauropod pes tracks from the Briar Site in Arkansas (Pittman & Gillette, 1989) bear a distinct similarity to those of the AODF 904.S1 trackway, inasmuch as they are broadest posteriorly, tapered anteriorly (albeit to a lesser degree), and have posterior margins that are, at least in part, concave forwards. However, the concave portion of the posterior margin of the Briar Site tracks is generally limited to the lateral half, rather than situated centrally as in the AODF 904.S1 trackway. A sauropod trackway (#20) from the Era del Peladillo 3 Tracksite in Spain also has pes tracks that are broadest near their posterior margins (Casanovas et al., 1995).

The borderline mild/moderate heteropody displayed in the AODF 904.S1 trackway is in sharp contrast to the pronounced heteropody seen in, for example, *Occitanopodus gandi* (Moreau et al., 2020). The short MP interautopodial distances and long PM interautopodial distances in the AODF 904.S1 trackway distinguish it from *Titanopodus mendozensis* (González Riga & Calvo, 2009; González Riga, 2011; González Riga & Tomaselli, 2019), wherein the PM interautopodial distance exceeds the length of the largest pes track, and from *Oobardjidama foulkesi* (Salisbury et al., 2017) and a referred trackway of *Sauropodichnus giganteus* (Calvo, 1999; Calvo & Mazzetta, 2004), wherein the PM interautopodial distance is almost equivalent to the length of an average-sized pes track.

The wide-gauge nature of the AODF 904.S1 trackway distinguishes it from narrow-gauge sauropod trackways like *Breviparopus taghbaloutensis* (Dutuit & Ouazzou, 1980), *Parabrontopodus mcintoshi* (Lockley, Farlow & Meyer, 1994a), and a trackway from the Cenomanian of Argentina (Heredia et al., 2019). Trackways assigned to *Titanopodus mendozensis* (González Riga & Calvo, 2009; González Riga, 2011; González Riga & Tomaselli, 2019), as well as unnamed trackways from the Fumanya site in Spain (Vila et al., 2013), are relatively wider-gauge (with significantly lower MTR and PTR values) than the AODF 904.S1 trackway. Following the table presented by Romano, Whyte & Jackson (2007), the Cretaceous sauropod trackway with MTR and PTR values closest to those of the AODF 904.S1 trackway is the VA13 *Brontopodus*-like trackway from La Rioja, Spain (Casanovas et al., 1997; Moratalla et al., 1994; Pérez-Lorente, 2015). The slight variation in the width of the AODF 904.S1 trackway is not as marked as that seen in some other sauropod trackways, like that of *Parabrontopodus distercii* (Mejjide Fuentes, Fuentes Vidarte & Mejjide Calvo, 2001; Castanera et al., 2012; Stevens, Ernst & Marty, 2016).

Locomotion of the AODF 904.S1 sauropod trackmaker. As mentioned above, some manus tracks appear to preserve two impressions that correspond to digit V, suggesting that this digit shifted closer to the ‘palm’ as the forefoot was lifted from the substrate. The AODF 904.S1.20 manus track implies that the central three digits (II–IV) were more tightly bound than the outer digits (I and V) when the foot was placed on the ground. Such a morphology has been noted in *Brontopodus birdi* (Farlow, Pittman & Hawthorne, 1989) and many other wide-gauge sauropod trackways thought to pertain to titanosauriform sauropods (Platt & Hasiotis, 2006; Wilson & Carrano, 1999). If the binding of the metacarpals in the AODF 904.S1 trackmaker was similar to that evident in the *Brontopodus birdi* trackmaker (Farlow, Pittman & Hawthorne, 1989), then the removal of the foot from the tacky substrate might have caused the adhesion trace to be concentrated behind the middle three digits.

The anterior tapering of the pes tracks in the AODF 904.S1 trackway, which seldom interrupts the manus tracks (e.g., AODF 904.S1.09 (Fig. 15)), was presumably caused by drag from pedal ungual I (or, far less likely, II) when the foot was lifted from the substrate and propelled forward. The fact that some sauropod trackways, notably those assigned to *Polyonyx gomesi* (Dos Santos et al., 1994; Santos, Moratalla & Royo-Torres, 2009), possess pes tracks with digit I directed anteriorly (Bonnann, 2005) supports the interpretation that these drag marks were caused by pedal digit I. Although the presence of

pads of soft tissue underlying the pedes of sauropods is well-established ([Farlow, Pittman & Hawthorne, 1989](#); [Gallup, 1989](#); [Hall, Fragomeni & Fowler, 2016](#); [Jannel et al., 2019](#); [Platt & Hasiotis, 2006](#); [Romano, Whyte & Manning, 1999](#); [Thulborn, 1990](#)), the degree of flexibility of each pad, particularly the plantar one, has not been constrained. The anteriorly concave posterior margins of many of the pes tracks, coupled with the presence of median adhesion traces, makes it tempting to hypothesise that the pedal soft tissue pad of the AODF 904.S1 trackmaker was quite malleable. However, the anterior tapering of the pes tracks implies that the substrate was partially, if not mostly, responsible for the unusual morphology of the pes tracks of the AODF 904.S1 trackmaker. The irregular distribution of the adhesion traces within the AODF 904.S1 trackway, their almost total absence from the AODF 904.S2 trackway, and their complete absence from tracks with track floors, supports this hypothesis. Similarly, the concave forward posterior margins of some pes tracks are most likely attributable to substrate rebound: whereas the heel was lifted before the digits, allowing the posterior margin to deform in a ductile fashion, at least one pedal ungual dragged through the anterior rim, preventing the same sort of rebound from occurring here.

Trackmaker interpretation. The somewhat unusual morphology of the AODF 904.S1 tracks relative to other Cretaceous sauropod tracks appears to be at least partly attributable to the anatomy of the trackmaker. Prior to the discovery of the Snake Creek Tracksite, the only known sauropod trackways that were both wide-gauge and had manus tracks with impressions of an ungual on digit I were those of *Polyonyx gomesi*, an ichnotaxon known only from the Middle Jurassic and definitively not made by a titanosaur ([Santos, Moratalla & Royo-Torres, 2009](#)). Following [Day et al. \(2004\)](#), the sauropod tracks from the Snake Creek Tracksite are intermediate between Categories 2 and 3: they are undoubtedly wide-gauge (as in Category 3), but also preserve pollex ungual impressions (some tracks in Category 2). [Wright \(2005\)](#) predicted that titanosaur trackways should be wide-gauge and lack manual digit impressions; however, it has now been established that at least some basal titanosaurs possessed manual phalanges on several digits ([Hocknull et al., 2009](#); [Poropat et al., 2015b](#); [Poropat et al., 2016](#); [Poropat et al., 2020](#)), meaning that [Wright's \(2005\)](#) prediction might hold true only for derived titanosaurs ([González Riga et al., 2019](#)).

Several unusual features of the morphology of the AODF 904.S1 trackway are congruent with the skeletal anatomy of the early-branching titanosaurs *Diamantinasaurus matildae* and *Savannasaurus elliottorum*, both of which are represented by body fossils from the Winton Formation. Both *Diamantinasaurus* and *Savannasaurus* had manual phalanges ([Hocknull et al., 2009](#); [Poropat et al., 2015b](#); [Poropat et al., 2016](#); [Poropat et al., 2020](#)), and a manual phalangeal formula of 2-1-1-1-1—including a prominent ungual phalanx on digit I—has been proposed for *Diamantinasaurus* specifically ([Hocknull et al., 2009](#); [Poropat et al., 2015b](#)). Furthermore, both *Diamantinasaurus* and *Savannasaurus* had wide-gauge stances ([Klinkhamer et al., 2018](#); [Klinkhamer et al., 2019](#); [Poropat et al., 2015b](#); [Poropat et al., 2016](#); [Poropat et al., 2020](#)). Thus, one of these taxa might have been the AODF 904.S1 trackmaker. Pelvic elements of the third Winton Formation sauropod, the

early-branching somphospondylan *Wintonotitan watsi*, imply a narrower-gauge stance and gait than that seen in *Diamantinasaurus* and *Savannasaurus* (Hocknull *et al.*, 2009; Poropat *et al.*, 2015a), suggesting that it was not the AODF 904.S1 trackmaker. Although we concede that the AODF 904.S1 trackmaker might be an as yet unidentified sauropod taxon, on the balance of the available evidence we consider *Diamantinasaurus matildae* and *Savannasaurus elliottorum* to be plausible candidates.

Behavioural implications. The effectively parallel sauropod trackways AODF 904.S1 and AODF 904.S2, the numerous tracks not attributed to trackways in the southeast of the site, and a short trackway in the northeast (AODF 904.S4), indicate that at least four sauropods traversed the Snake Creek Tracksite in the same direction within a very short timeframe. This is supported by the similar deformation features identified in the individual tracks of each trackmaker, which indicate similar substrate conditions—particularly with respect to water content—at the time of track formation. This implies that at least some sauropods in the Winton Formation might have been gregarious, a behaviour implied by several sauropod body fossil deposits (Myers & Fiorillo, 2009; Salgado *et al.*, 2012) and many sauropod trackways around the world (Barnes & Lockley, 1994; Castanera *et al.*, 2011; García-Ortiz & Pérez-Lorente, 2014; Lockley, Meyer & Santos, 1994; Lockley *et al.*, 2002; Lockley *et al.*, 2012; Myers & Fiorillo, 2009; Ostrom, 1972), including several trackways from the Broome Sandstone of Western Australia (Thulborn, 2012). As noted above, the two main trackways (AODF 904.S1 and AODF 904.S2) were not made simultaneously (as they appear to cross over), but little time evidently separated their formation based on their similar quality of preservation.

The middle section of the Snake Creek Tracksite (Figs. 10B, 17) preserves several tracks that are herein designated AODF 904.S3. These indicate a medium-sized sauropod (average PL 570 mm (Table 1), hip height <2.3 m) performing a rather adroit 180° turn (Figs. 10B, 17), with no evidence of ‘off-tracking’ sensu Ishigaki & Matsumoto (2009). Trackways made by turning sauropods (recently reviewed by Lockley *et al.* (2021)) have been described from: the Lower Jurassic of China (Lockley & Matsukawa, 2009; Xing *et al.*, 2016a); the Upper Jurassic of Morocco (Ishigaki & Matsumoto, 2009), Portugal (Meyer *et al.*, 1994; Castanera *et al.*, 2014), Switzerland (Lockley & Meyer, 2000: pp. 12, 169–171; Meyer, 1990; Meyer, 1993; Stevens, Ernst & Marty, 2016), and the USA (Lockley & Hunt, 1995: pp. 164–165; Goodell *et al.*, 2021); the Lower Cretaceous of China (Xing *et al.*, 2015a); the upper Lower Cretaceous of China (Xing *et al.*, 2015b); the lower Upper Cretaceous of Croatia (Dalla Vecchia, 1994; Leghissa & Leonardi, 1990; Mezga & Bajraktarević, 1999); and the Upper Cretaceous of Spain (Vila *et al.*, 2008). However, although some of these trackways record a 180° turn by their trackmaker, in most cases the degree of directional change is much more gradual than that evinced by AODF 904.S3, wherein the three preserved tracks imply that a 180° turn was achieved in just two strides (Fig. 10B). Some exceptions are sauropod Trackway no. 6 from the Zhaojue Tracksite of China (Xing *et al.*, 2015a), and Trackway #33 from the Fumanya site of Spain (Vila *et al.*, 2008: figure 7). The former records a >180° turn achieved in two strides (as in AODF 904.S3), albeit with ‘off-tracking’, whereas the latter records several turns,

notably one that seems to be almost as adroit as that of AODF 904.S3 (three strides for a 180° turn). Given the Maastrichtian age of the Fumanya site, and the fact that no sauropods other than titanosaurs survived until the Maastrichtian ([Upchurch, Barrett & Dodson, 2004](#)), it is probable that that trackway was made by a titanosaur ([Castanera et al., 2016](#); [Vila et al., 2013](#)). If, as we hypothesise, the Snake Creek Tracksite sauropod trackmaker was also a titanosaur—specifically, an early-branching one—then the AODF 904.S3 trackway supports the notion that titanosaurs were more agile than other sauropods ([García et al., 2015](#); [Klinkhamer et al., 2019](#); [Wilson & Carrano, 1999](#)), and implies that increased manoeuvrability appeared relatively early in their evolution.

The pes track in the AODF 904.S1 trackway that is continuous with what appears to be an earlier-formed sauropod track (AODF 904.S1.10; [Fig. 16](#)) and the manus track with the most exaggerated anterior displacement rim (AODF 904.S1.11; [Fig. 17](#)) are situated immediately southeast of the AODF 904.S3 turning trackway ([Fig. 10B](#)). We suggest that the AODF 904.S3 trackmaker left its tracks before the AODF 904.S1 trackmaker traversed this part of the site, and that the pes track associated with manus track AODF 904.S3.06 was obliterated by the pes track of AODF 904.S1.11. The enlarged displacement rim anterior to the manus track of AODF 904.S1.11 suggests that the sediment in this section of the site had been disturbed prior to the traverse of the trackmaker, presumably by the turning sauropod.

Size and speed of the trackmakers. [Alexander \(1976\)](#) considered pes track length in sauropods to be equivalent to one-quarter of hip height. Following this, the AODF 904.S1 trackmaker was 3.66 m tall at the hips. [Salisbury et al. \(2017\)](#) inferred that, in sauropod trackways, the glenoacetabular length was approximately equivalent to the hip height of the trackmaker. Following [Lallensack et al. \(2019\)](#), we calculated the glenoacetabular distance of the AODF 904.S1 trackmaker using the formula $3/4SL + MPDp$, where $SL =$ stride length and $MPDp =$ manual-pedal print distance (the distance between the centre of a pes track and the centre of a manus track within an ipsilateral manus–pes couplet). For AODF 904.S1.07, $MPDp$ was found to be 908 mm, whereas middle pes stride length ($MPSL$) to AODF 904.S1.09 was 3369 mm. Thus, following the formula provided by [Lallensack et al. \(2019\)](#), the glenoacetabular distance of the AODF 904.S1 trackmaker is 3.44 m—quite close to the 3.66 m estimate derived from [Alexander's \(1976\)](#) formula.

By either of the measures outlined above, the AODF 904.S1 trackmaker was larger than any of the sauropods described from the Winton Formation so far. All three described taxa preserve forelimb elements, but only the holotype of *Diamantinasaurus matildae* preserves a nearly complete hind limb ([Hocknull et al., 2009](#); [Poropat et al., 2015b](#)). Excluding the non-preserved pes, its height is approximately 2.35 m (femur 1.345 m, tibia 0.795 m, + 10% on each element for cartilage ([Schwarz, Wings & Meyer, 2007](#))). Thus, the overall hip height estimate for *Diamantinasaurus* by [Salisbury et al. \(2017\)](#) of 2.8 m seems plausible. [Salisbury et al. \(2017\)](#) also estimated that the hip height of *Wintonotitan watti* was 3.15 m; however, no hind limb material is known for this taxon ([Hocknull et al., 2009](#); [Poropat et al., 2015a](#)). This estimate was presumably based on the forelimb

height, which (excluding the shoulder) was at least 2.46 m (humerus >0.92 m (incomplete proximally), ulna 0.91 m, metacarpal III 0.41 m, + 10% for cartilage). In *Diamantinasaurus*, the forelimb height (excluding the shoulder) is 2.396 m (humerus 1.07 m, ulna 0.70 m, metacarpal III 0.41 m, + 10% for cartilage), meaning that the forelimb: hind limb ratio (if we assume an overall hip height of 2.8 m) is 0.86. Assuming the same ratio for *Wintonotitan*, the hind limb height was at least 2.88 m, and 3.15 m does not seem unreasonable; however, given that *Wintonotitan* is a non-titanosaurian somphospondylan, its limbs might have had different relative proportions than those of the early-branching titanosaur *Diamantinasaurus*. The hind limb of *Savannasaurus* is represented only by an astragalus and a metatarsal (Poropat *et al.*, 2016; Poropat *et al.*, 2020), but based on the preserved forelimb elements, its forelimb height was somewhat greater than 2.4 m (humerus >1.03 m, radius 0.77 m, metacarpal III 0.38 m, + 10% for cartilage), meaning its hind limb height (assuming a forelimb: hind limb of 0.86) was slightly greater than 2.8 m. Although specimens pertaining to larger-bodied sauropod individuals are known from the ‘upper’ Winton Formation near both Winton (S. F. Poropat and S. L. Rigby, 2021, personal observation) and Eromanga (Anonymous, 2007; Hocknull *et al.*, 2019), these remain undescribed.

Following the formula λ/h (wherein λ = stride length and h = hip height) presented by Alexander (1976), the relative stride length of the AODF 904.S1 trackmaker was somewhere between 0.94 (with estimated hip height equal to four times average pes track length) and 0.98 (with estimated hip height based on glenoacetabular distance–hip height equivalence), implying movement at a walking pace. If we assume a hip height of 3.66 m, the speed was $\sim 1.34 \text{ m s}^{-1} = 4.83 \text{ km h}^{-1}$. Stride length, and likely speed, is quite consistent along much of the AODF 904.S1 trackway (Table 1), although a slight increase in the rate of progression is evident at the end of the trackway (e.g. AODF 904.S1.19–22), since some of the strides exceed 4 m in length.

Medium-sized theropod track.

Ichnogen. et ichnosp. indet.

Referred track. A single track (Fig. 19), situated anterolaterally within the sauropod pes track AODF 904.S1.23 in the northwest of the Tracksite, with its long axis running approximately south–north.

Horizon and locality. ‘Upper’ Winton Formation, Cenomanian–?lowermost Turonian (Tucker *et al.*, 2013); Snake Creek Tracksite (AODL 251), Karoola Station, NW of Winton, Queensland, Australia.

Description. The track described herein as being from a medium-sized theropod (Fig. 19) is situated within a poorly-defined and weakly impressed sauropod pes track (AODF 904.S1.23) in the northwest of the Snake Creek Tracksite (Fig. 10). This track is anteroposteriorly elongate (270 mm) and mediolaterally narrow (130 mm), with impressions evidently corresponding to three digits. If we assume that the track corresponds to a right pes, and that the trackmaker was progressing from south to north,




Figure 19 Theropoda ichnogen. et ichnosp. indet. penetrative track within sauropod pes track AODF 904.S1.23. (A) Photograph, lit from the east (right); (B) monochrome surface model, lit from the northwest (top left); (C) outline drawing on monochrome surface model, lit from the southwest (bottom left); (D) colour depth map.

Full-size [DOI: 10.7717/peerj.11544/fig-19](https://doi.org/10.7717/peerj.11544/fig-19)

then the medial two digit impressions are substantially deeper than the lateral one. However, this might have been exaggerated by post-formational deformation: the sediment displaced by a sauropod manus track (AODF 904.S1.23) immediately west of the theropod track appears to have mediolaterally compressed, vertically deepened, and caused the coalescence of, the two medial digit impressions of the theropod track. Anteriorly, the digit impressions taper to sharp points, with the median digit forming a shallow, elongate furrow. The posterior margin of the medial digit impression terminates at a steep incline (possibly exacerbated by the sauropod manus track (AODF 904.S1.23)), whereas the median digit is extended posteriorly as a narrow but elongate furrow, mirroring the anterior projection of the same. The lateral digit impression, which is fusiform and shallowly impressed, fades out posterolaterally.

The only theropods heretofore reported from the Winton Formation are megaraptorids, notably *Australovenator wintonensis* (Hocknull et al., 2009; White et al., 2012; White et al., 2013; White et al., 2015a; White et al., 2015b; White et al., 2016; White et al., 2020). The type specimen of *Australovenator* preserves elements pertaining to both pedes, such that a composite pes can be assembled from left and right elements (Hocknull et al., 2009; Poropat et al., 2019b: Table S2; White et al., 2013; White et al., 2016). The dimensions of the pes of *Australovenator* appear to be slightly greater than those expected for the maker of the theropod track described herein. However, the distortion to which the track was subjected might have diminished its size, and/or the track might have been made by an immature *Australovenator*.

The elongate morphology of this track, coupled with the absence of a heel impression, implies that it is either a swim track (Milner & Lockley, 2016) or, more likely (as proposed by one of the reviewers of this manuscript (J. Lallensack)), a penetrative track (Gatesy & Falkingham, 2020). As described above, this theropod track appears to have been deformed by a sauropod manus track (AODF 904.S1.23), and occupies a position that corresponds to the anterolateral margin of the weakly impressed corresponding sauropod pes track. This implies that the theropod traversed the Tracksite (from south to north) before the AODF 904.S1 trackmaker, which would be congruent with a penetrative track formed when the substrate was less consistent. We tentatively interpret this track as that of a theropod, somewhat smaller than the *Australovenator wintonensis* type individual (which is ~5 m long).

Small tridactyl tracks.

Most of the non-sauropod tetrapod tracks preserved at the Snake Creek Tracksite are tridactyl. The authors originally thought that most of these were made by small-bodied theropods and were referable to *Skartopus australis*. However, one of the reviewers of this manuscript (M. G. Lockley) suggested that some, particularly the trackways now designated AODF 904.C1 and AODF 904.C2, were made by crocodyliforms or turtles locomoting underwater, and were very similar to tracks from elsewhere that have been designated as *Hatcherichnus*. Comparison of these tracks with published descriptions of fossilised crocodyliform underwater walking trackways (and those of extant crocodylians)

suggests that the reviewer is correct; consequently, we have described these tracks as crocodyliform below.

In general, the trackways assigned herein to crocodyliforms are quite wide-gauge, with low pace angulation, and are comprised of tracks that are ectaxonic (although some tracks appear mesaxonic; Figs. 11–12). By contrast, the trackways assigned to small-bodied dinosaurs are narrow-gauge, with high pace angulation, and are comprised of mesaxonic tracks (Fig. 11). The theropod tracks are longer than wide and have sharp-tipped digit impressions, whereas the ornithopod tracks are wider than long and have blunter digit impressions (Thulborn & Wade, 1984). In instances where isolated tracks could not be attributed to a trackway, it was not always clear to which category they belonged; some could feasibly have been assigned to several. Generally, these isolated tracks have not been given more specific designations, nor have they been considered in detail herein. However, several of these tracks are morphologically congruent with turtle tracks, and are described as such.

Theropod tracks.

Skartopus australis Thulborn & Wade, 1984

Holotype. QM F10330—a single left track from Lark Quarry.

Referred tracks. AODF 904.T1, a short trackway wherein the heels of the tracks are particularly well-defined (Figs. 11, 20A–20C & 21); and several other abbreviate trackways and isolated tracks (Figs. 11, 20D–20F & 21).

Horizon and locality. ‘Upper’ Winton Formation, Cenomanian–?lowermost Turonian (Tucker et al., 2013); Snake Creek Tracksite (AODL 251), Karoola Station, NW of Winton, Queensland, Australia.

Description. The small theropod tracks from the Snake Creek Tracksite, especially those designated as AODF 904.T1, conform with the morphology of the *Skartopus australis* tracks from Lark Quarry and Seymour Quarry (Thulborn & Wade, 1984). The tracks are tridactyl, and appear to have been made by a digitigrade biped. In the AODF 904.T1 tracks, the impression of digit II (or possibly a weak impression of a reduced and non-weight-bearing digit I) extends further posteriorly than that of digit IV (Figs. 20A–20B). These latter two tracks suggest that one of the Lark Quarry *Skartopus* tracks, depicted by Thulborn & Wade (1984: pl. 15, fig. a) as a “?right footprint”, is actually a left track: the shape of its posterior margin is a mirror image of that of AODF 904.T1.02 (a right track) from the Snake Creek Tracksite.

Several additional tracks in the central and southeast sections of the Tracksite are similar to those assigned to AODF 904.T1, and all could conceivably belong to the same trackway. However, large gaps that lack tracks altogether or only preserve different track morphotypes, exist between these tracks. If we assume that they were made by the same trackmaker, then two of these tracks were formed prior to those in the AODF 904.T1 trackway (Figs. 20D–20E), whereas another was formed subsequently (Fig. 20F), based on




Figure 20 *Skartopus australis* and ?*Wintonopus latomorum* referred tracks. (A–C) Photographs of the pes tracks from the referred *Skartopus australis* trackway AODF 904.T1. All photographs are illuminated from the east (page left): (A) Left pes track AODF 904.T1.01; (B) Right pes track AODF 904.T1.02; and (C) Left pes track AODF 904.T1.03. (D–F) Photographs of the referred *Skartopus australis* tracks, possibly made by the same trackmaker as AODF 904.T1. All photographs are illuminated from the east (page left): (D) Right pes track; (E) Left pes track; and (F) Left pes track, evidently overprinted by a crocodyliform track (*Hatcherichnus*: AODF 904.C3.06). (G–I) Photographs of the pes tracks from the referred ?*Wintonopus latomorum* possible trackway AODF 904.O1. All photographs are illuminated from the east (page left): (G) Right pes track AODF 904.O1.02; (H) Left pes track AODF 904.O1.03; and (I) Right pes track AODF 904.O1.04. Scale bars = 50 mm. [Full-size !\[\]\(fd7fe780e8fd8eece60268c87d0c3e04_img.jpg\) DOI: 10.7717/peerj.11544/fig-20](https://doi.org/10.7717/peerj.11544/fig-20)

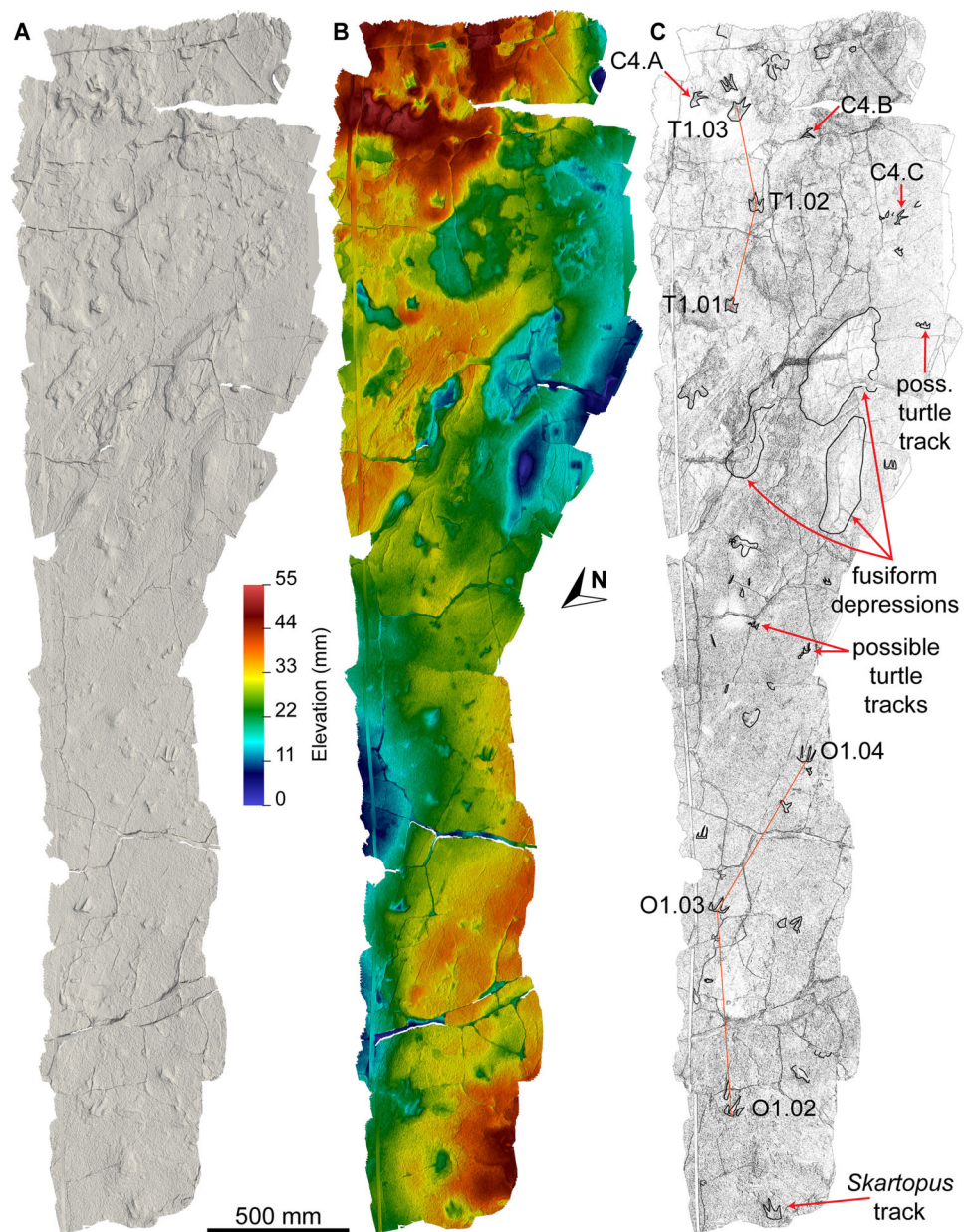


Figure 21 *Skartopus australis* referred trackway AODF 904.T1 and ?*Wintonopus latomorum* referred ?trackway AODF 904.O1, along with additional tridactyl tracks. (A) Monochrome surface model, lit from the southeast (top); (B) colour depth map; (C) outline drawing showing the tracks in the AODF 904.T1 and AODF 904.O1 trackways, along with other tridactyl tracks from this section of the site.

Full-size DOI: [10.7717/peerj.11544/fig-21](https://doi.org/10.7717/peerj.11544/fig-21)

their positions and the direction of the trackmaker's movement (Fig. 11: tracks labelled "Skartopus track").

Ornithopod tracks.

Wintonopus latomorum Thulborn & Wade, 1984

Holotype. QM F10319—a single right track from Lark Quarry.

Referred tracks. AODF 904.O1—a possible trackway comprising three consecutive tracks (Figs. 11, 20G–20I, 21); AODF 904.O2—a possible trackway comprising five tracks (Figs. 11, 22B–22E); and several isolated tracks (Fig. 21A).

Horizon and locality. ‘Upper’ Winton Formation, Cenomanian–?lowermost Turonian (Tucker *et al.*, 2013); Snake Creek Tracksite (AODL 251), Karoola Station, NW of Winton, Queensland, Australia.

Description. Both small (Figs. 20G–20I, 21) and large (Fig. 22) ornithopod tracks at the Snake Creek Tracksite conform with the original diagnosis of *Wintonopus latomorum* presented by Thulborn & Wade (1984). The two best preserved *Wintonopus* tracks at the Snake Creek Tracksite (Figs. 22A, 22C) have Size Index values (SI; sensu Thulborn & Wade (1984)) of 123.9 mm (120 mm long × 128 mm wide) and 129 mm (128 mm long × 130 mm wide: AODF 904.O2.C) respectively, whereas the broadest *Wintonopus* track at the Snake Creek Tracksite (AODF 904.O2.E: Fig. 22B) has a SI of 127.1 mm (101 mm long × 160 mm wide). Thus, these *Wintonopus* tracks are larger than all but the single largest set of *Wintonopus* tracks (SI = 266 mm) at Lark Quarry (Thulborn & Wade, 1984). If we follow Alexander (1976) and assume that hip height was four times pes length, the largest ornithopod trackmakers at the Snake Creek Tracksite ranged from 404–512 mm tall at the hips.

The *Wintonopus* tracks are tridactyl, wider mediolaterally than long anteroposteriorly, and are asymmetrical, giving the impression that they were rotated inward relative to the direction of travel. The digit impressions are generally mediolaterally broad and have blunt, rounded tips, although in one track (AODF 904.O2.E: Fig. 22B) the middle toe impression is somewhat more tapered anteriorly; Thulborn & Wade (1984) noted that some *Wintonopus* tracks at Lark Quarry show elongate digit III impressions, which they interpreted as having been extended via scrape-marks. In the ornithopod tracks from the Snake Creek Tracksite, no impressions of phalangeal pads were identified, digit III is longest, and digit II is shortest, and the interdigital angle between digits II and III is invariably higher than that between digits III and IV. The posterior margin of the track is concave forwards; in one track (AODF 904.O2.E: Fig. 22B) the digit impressions interrupt the posterior margin.

Almost all of the possible ornithopod tracks at the Snake Creek Tracksite can be arranged into trackways. The first trackway comprises three tracks (AODF 904.O1.02–04; Figs. 20G–20I), preserved northwest of the *Skartopus* trackway described above (AODF 904.T1; Figs. 11, 21). Although one of these tracks (AODF 904.O1.03: Fig. 20H) appears to relatively closely match some of the *Wintonopus* tracks from Lark Quarry (Thulborn & Wade, 1984), the morphology of the other two tracks (AODF 904.O1.02: Fig. 20G; and AODF 904.O1.04: Fig. 20I) is markedly divergent. Although it is not inconceivable that this trackway pertains to something other than an ornithopod, we note that in this apparent trackway, the trackway width is relatively lower, and the pace angulation relatively higher, than in the crocodyliform and possible turtle trackways described below. Differentiating them from the tracks assigned to *Skartopus australis* is

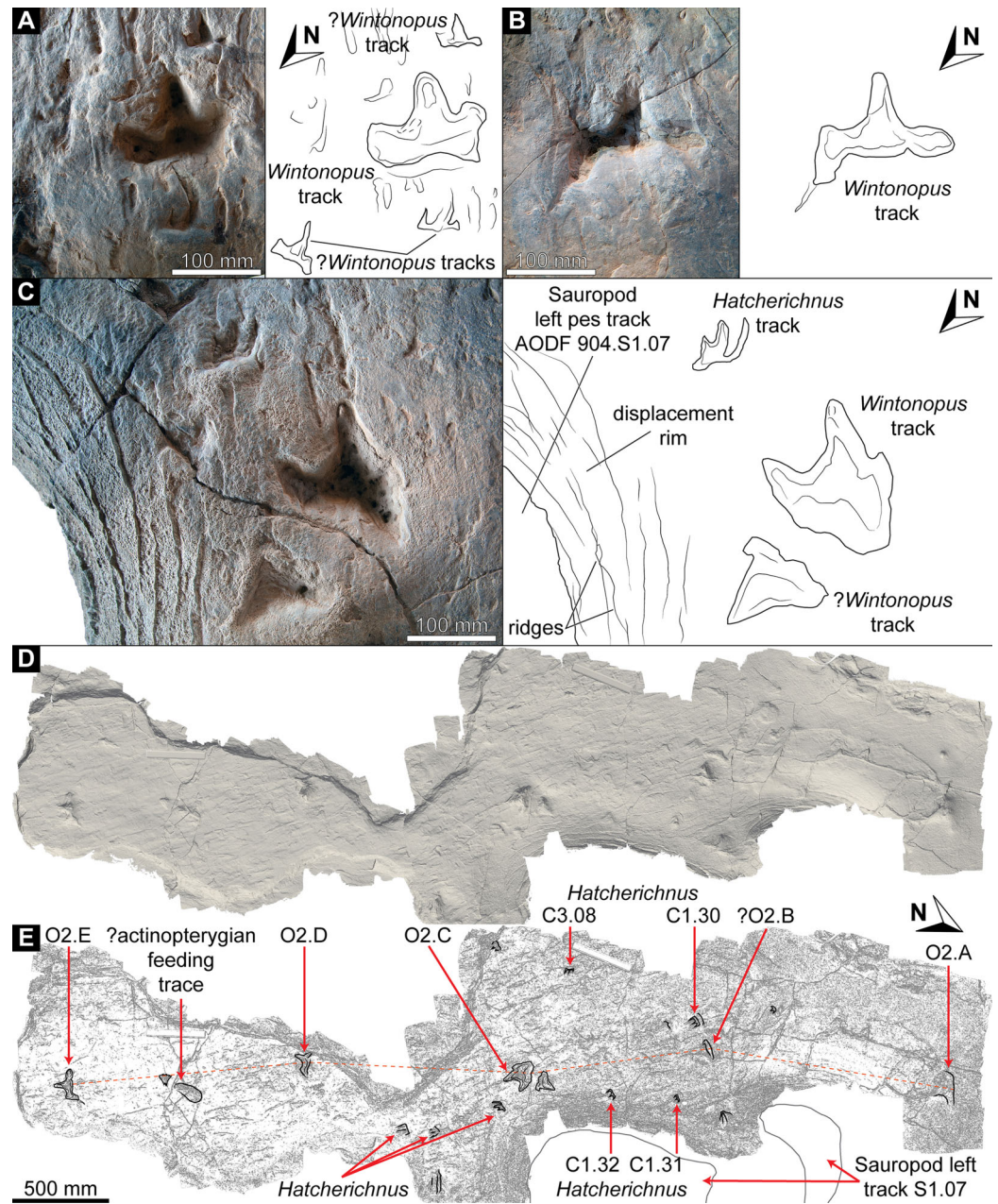



Figure 22 *Wintonopus latomorum* referred tracks. (A) Photograph of a large, isolated *Wintonopus latomorum* right pes track, surrounded by at least three other tridactyl tracks (?*Wintonopus*), illuminated from the east (page top left); (B) Photograph of *Wintonopus latomorum* left pes track AODF 904.O2.E, illuminated from the east (page top left); (C) Photograph of *Wintonopus latomorum* left pes track AODF 904.O2.C, associated with an isolated *Hatcherichnus* pes track and the sauropod left pes track AODF 904.S1.07, illuminated from the east (page top left). (D) Monochrome surface model of the *Wintonopus* possible trackway AODF 904.O2, lit from the southwest (top). (E) Outline drawing showing the tracks in the AODF 904.O2 trackway, along with other tracks and traces from this section of the site. Full-size  DOI: [10.7717/peerj.11544/fig-22](https://doi.org/10.7717/peerj.11544/fig-22)

more difficult—their short anteroposterior dimension and relative breadth might indicate a similar trackmaker, albeit one leaving only impressions of the tips of its digits. The other potential trackway (AODF 904.O2: Figs. 11, 22) comprises several poorly preserved tracks (AODF 904.O2.A–B, D) and two well-preserved tracks (AODF 904.O2.C (Fig. 22C) and AODF 904.O2.E (Fig. 22B)), all of which are easily differentiated from the *Skartopus* tracks described herein.

Crocodyliform tracks.

Hatcherichnus isp.

Referred tracks. AODF 904.C1—a northwest–southeast directed trackway that would have comprised at least 37 paces when complete (Figs. 11, 23–24; Table 2), but of which only the following tracks are preserved: ten consecutive alternating tracks (AODF 904.C1.1–10), a gap equivalent to two consecutive tracks, three consecutive tracks (AODF 904.C1.13–15), a gap equivalent to six consecutive tracks, a single right track (AODF 904.C1.22), a gap equivalent to seven consecutive tracks, three consecutive alternating tracks (AODF 904.C1.30–32), and three consecutive left tracks without corresponding right tracks (AODF 904.C1.33, 35, 37); AODF 904.C2—a north–south directed trackway comprising eleven (possibly twelve) consecutive left tracks and four of the corresponding ten right tracks, many of which comprise three parallel scratch marks (Figs. 12, 25–26; Table 2); AODF 904.C3—a southwest–northeast trending trackway preserving eight (possibly nine) consecutive alternating tracks (Figs. 11, 27; Table 2); AODF 904.C4—a southwest–northeast trending possible trackway preserving six tracks (Figs. 11, 28); AODF 904.C5—a northwest–southeast directed trackway comprising two consecutive alternating tracks, a gap equivalent to two consecutive tracks, and three consecutive tracks (Figs. 11, 29); and other isolated tracks or tentative trackways (Figs. 11–12).

Horizon and locality. ‘Upper’ Winton Formation, Cenomanian–?lowermost Turonian (Tucker *et al.*, 2013); Snake Creek Tracksite (AODL 251), Karoola Station, NW of Winton, Queensland, Australia.

Description: The crocodyliform trackways at the Snake Creek Tracksite generally comprise pes tracks only, and these tend to preserve evidence of only the innermost three digits (I–III). The few tracks in which only two digit impressions are evident (e.g., AODF 904.C2.06 [Figure 25D]) are thought to preserve only digits II and III. The digits are well-separated, and their impressions constitute anteriorly tapered grooves. Digit III is almost always longest, whereas digit I is invariably shortest; thus, the tracks are ectaxonic, and conform with the morphology of crocodyliform pedes, wherein digit length progressively increased from digit I to digit III; digit IV is approximately equivalent in length to digit II, but weakly-developed (Lockley *et al.*, 2014). The interdigital angles between digits I and II, and digits II and III, are acute ($\leq 30^\circ$). No evidence of phalangeal pads was identified. The pedal digit impressions in one of the smaller crocodyliform trackways (AODF 904.C2 (Figs. 25–26)) are more or less straight, whereas in one small




Figure 23 *Hatcherichnus* *isp.* referred tracks. (A–Q) *Hatcherichnus* *isp.* pes tracks from the referred trackway AODF 904.C1. Photographs (left) and colour depth maps (right) are presented for tracks AODF 904.C1.01–10, whereas for tracks AODF 904.C1. 13–15, 22, and 30–32, only photographs are included. All photographs of AODF 904.C1 tracks are illuminated from the southeast (page left): (A) Left pes track AODF 904.C1.01; (B) Right pes track AODF 904.C1.02; (C) Left pes track AODF 904.C1.03; (D) Right pes track AODF 904.C1.04; (E) Left pes track AODF 904.C1.05; (F) Right pes track AODF 904.C1.06; (G) Left pes track AODF 904.C1.07; (H) Right pes track AODF 904.C1.08; (I) Left pes track AODF 904.C1.09; (J) Right pes track AODF 904.C1.10; (K) Left pes track AODF 904.C1.13; (L) Right pes track AODF 904.C1.14; (M) Left pes track AODF 904.C1.15; (N) Right pes track AODF 904.C1.22; (O) Right pes track AODF 904.C1.30; (P) Left pes track AODF 904.C1.31; and (Q) Right pes track AODF 904.C1.32. Scale bars = 50 mm.

Full-size [DOI: 10.7717/peerj.11544/fig-23](https://doi.org/10.7717/peerj.11544/fig-23)

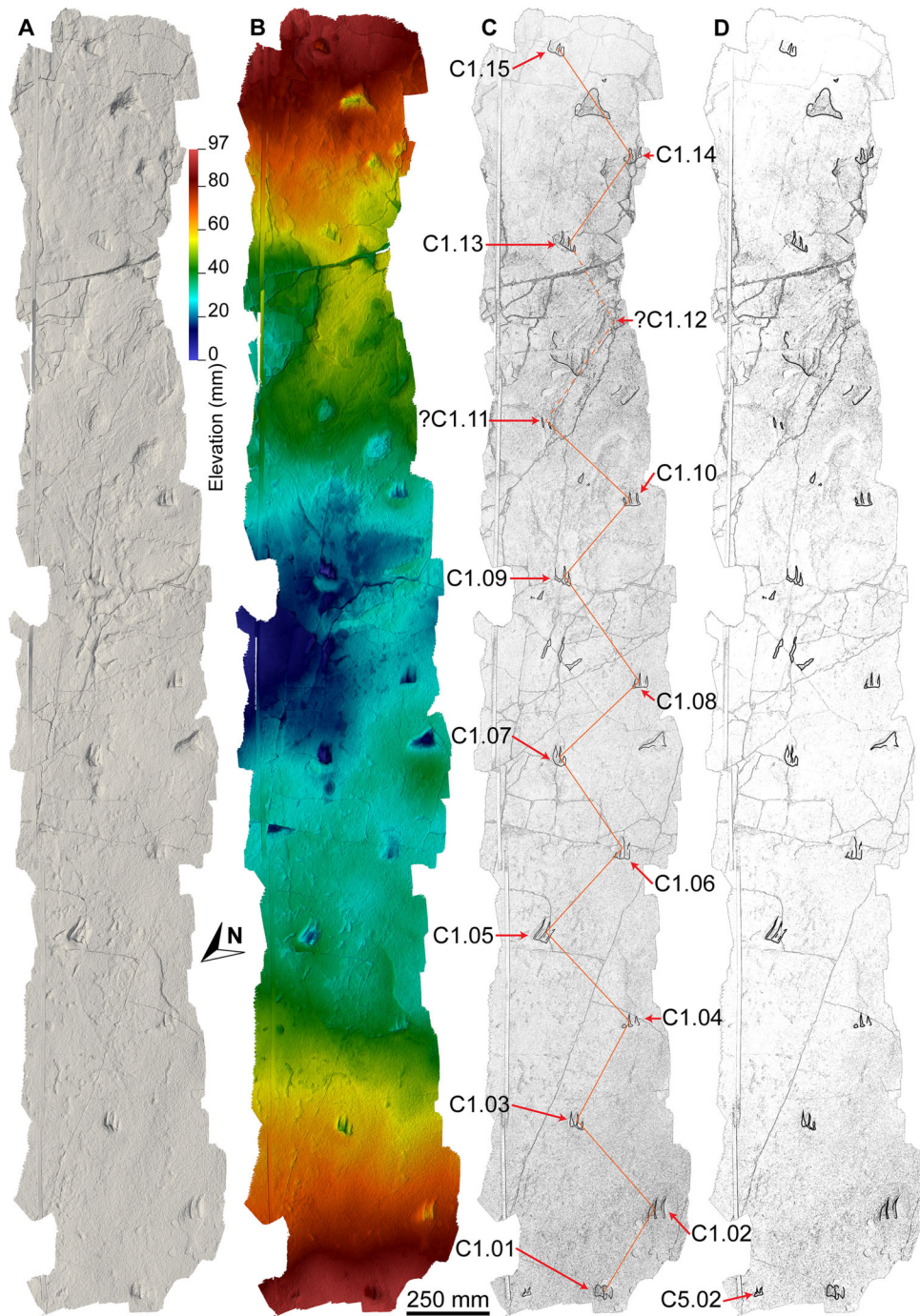


Figure 24 *Hatcherichnus* isp. referred trackway AODF 904.C1. (A) Monochrome surface model, lit from the southeast (top); (B) colour depth map; (C) outline drawing showing the sequence of fifteen tracks (two of which are inferred (AODF 904.C1.11 and AODF 904.C1.12)); (D) outline drawing showing the tracks in the AODF 904.C1 trackway, along with other tridactyl tracks from this section of the site.

Full-size DOI: [10.7717/peerj.11544/fig-24](https://doi.org/10.7717/peerj.11544/fig-24)

(AODF 904.C5 (Fig. 29)) and both larger crocodyliform trackways (AODF 904.C1 (Figs. 23–24), and especially AODF 904.C3 (Fig. 27)), the digit impressions curve anterolaterally. This might have been caused by outward rotation as the trackmakers lifted

Table 2 Snake Creek Tracksite crocodyliform track measurements (all in mm).

AODF 904.C1	PL to I	PL to II	PL to III	PW	SI (III)	TW	TF-TT	PP III-PP III	PP III-PP III	TF-TT	PM II-PM II
1	-	43	-	51	-	-	1-3	495	-	1-2	255
2	-	56	62	50	56	260	2-4	-	580	2-3	335
3	-	63	50	46	48	260	3-5	580	-	3-4	333
4	-	40	41	48	44.5	270	4-6	-	512	4-5	347
5	-	69	68	49	58.5	305	5-7	538	-	5-6	335
6	-	-	40	47	43.5	265	6-8	-	519	6-7	318
7	-	60	59	42	50.5	270	7-9	545	-	7-8	315
8	-	52	40	47	43.5	285	8-10	-	544	8-9	357
9	-	59	54	52	53	275	9-11	470	-	9-10	299
10	-	50	50	50	50	280	10-12	-	502	10-11	-
13	-	37	38	46	42	-	13-15	568	-	13-14	-
14	-	41	38	47	42.5	270	-	-	-	14-15	308
15	-	33	32	48	40	-	-	-	-	-	350
Average	-	50.3	47.7	47.9	47.8	274	Average	532.7	531.4	Average	322.9
AODF 904.C2	PL to I	PL to II	PL to III	PW	SI (III)	TW	TF-TT	PP III-PP III	PP III-PP III	TF-TT	PP III-PP III
'0'	40	-	58	32	45	-	'0'-1	210	-	-	-
1	40	-	42	30	36	-	1-3	408	-	-	-
3	26	-	30	20	25	-	3-5	448	-	-	-
5	10	-	22	22	22	-	5-7	396	-	5-6	274
6	-	18	30	15	22.5	170	-	-	-	6-7	220
7	21	-	32	25	28.5	-	7-9	371	-	-	-
9	29	-	38	28	33	-	9-11	440	-	9-10	276
10	25	32	24	29	26.5	150	10-12	-	397	10-11	222
11	24	-	38	24	31	155	11-13	374	-	11-12	250
12	34	45	35	29	32	170	12-14	-	440	12-13	222
13	18*	-	21*	25	23	~151	13-15	420	-	13-14	~280
14	19	-	-	-	-	>140	-	-	-	14-15	215
15	24	-	39	27	33	-	15-17	400	-	-	-
17	18*	-	27	25	26	-	-	-	-	-	-
21	24	-	41	22	31.5	-	-	-	-	-	-
Average	25.1	31.7	34.1	25.2	29.6	156	Average	385.2	418.5	Average	244.9
AODF 904.C3	PL to I	PL to II	PL to III	PW	SI (III)	TW	TF-TT	PP III-PP III	PP III-PP III	TF-TT	PP III-PP III
1	40	-	54	78	66	-	1-3	1058	-	1-2	582
2	-	40	42	50	46	270	2-4	-	1016	2-3	580
3	-	31	38	58	48	341	3-5	980	-	3-4	570
4	-	31	25	46	35.5	310	4-6	-	940	4-5	555
5	-	45	47	50	48.5	300	5-7	950	-	5-6	523
6	18	35	42	50	46	318	6-8	-	1085	6-7	574
7	21	28	-	42	-	282	-	-	-	7-9	614
8	17	30	32	41	26.5	-	-	-	-	-	-
Average	24	34.3	40	51.9	45.2	303.5	Average	996	1013.7	Average	571.1

Table 2 (continued)

AODF 904.C5	PL to I	PL to II	PL to III	PW	SI (III)	TW	TF-TT	PP III-PP III	PP III-PP III	TF-TT	PP III-PP III
1	6	17	13	16	14.5	-	-	-	-	1-2	145
2	12	21	25	22	23.5	-	-	-	-	-	-
5	4	13	17	27	22	-	5-7	300	-	5-6	191
6	7	20	20	24	22	145.6	-	-	-	6-7	210
7	9	20	19	27	23	-	-	-	-	-	-
Average	7.6	18.2	18.8	23.2	21	145.6	Average	300	-	Average	182

Note:

Abbreviations as follows: PL to #, pes length to tip of digit I, II, or III (anteroposterior); PW, pes width (mediolateral); SI (III), standard index (calculated by adding PL[III] and PW and halving the resultant value); TW, trackway width; TF-TT, track measured from-track measured to; PP III-PP III, stride length measured between posterior margins of pedal digit III in successive ipsilateral pes tracks; PM II-PM II = pace length measured between posteromedial margins of digit II in successive contralateral prints.

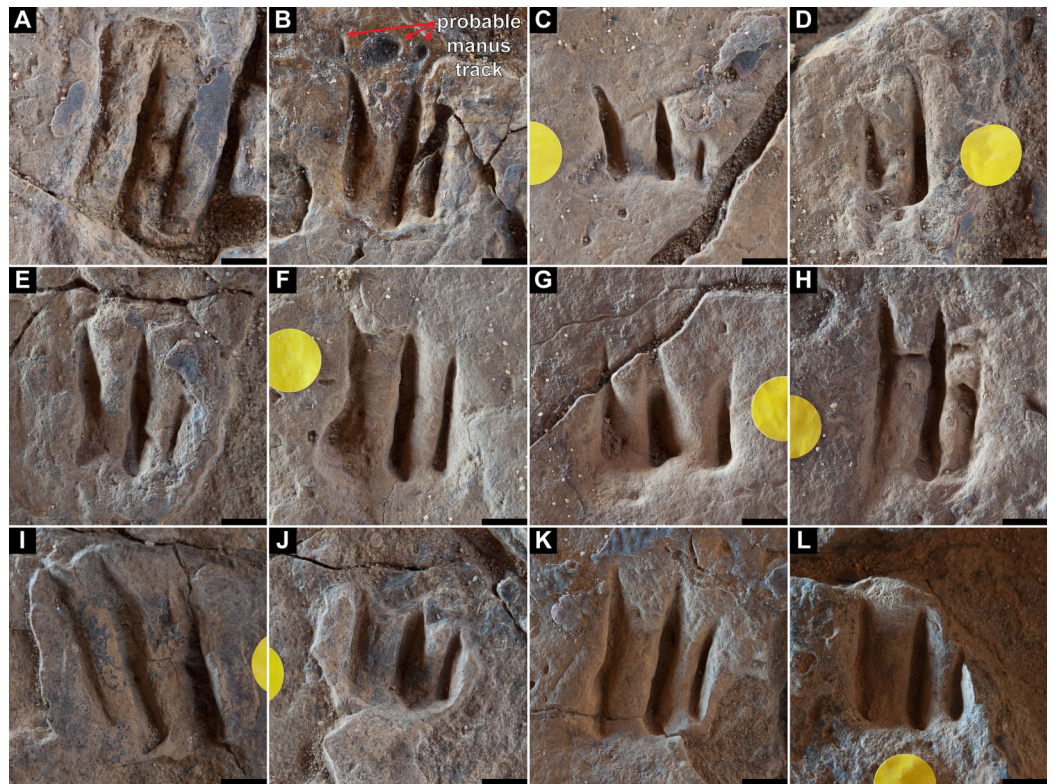


Figure 25 *Hatcherichnus* isp. referred tracks. (A–L) Photographs of the *Hatcherichnus* isp. pes tracks from the referred trackway AODF 904.C2. All photographs are illuminated from the southeast (page left): (A) left pes track AODF 904.C2.01; (B) left pes track AODF 904.C2.03; (C) left pes track AODF 904.C2.05; (D) right pes track AODF 904.C2.06; (E) left pes track AODF 904.C2.07; (F) left pes track AODF 904.C2.09; (G) right pes track AODF 904.C2.10; (H) left pes track AODF 904.C2.11; (I) right pes track AODF 904.C2.12; (J) left pes track AODF 904.C2.13; (K) left pes track AODF 904.C2.15; and (L) left pes track AODF 904.C2.17. Scale bars = 10 mm.

Full-size [DOI: 10.7717/peerj.11544/fig-25](https://doi.org/10.7717/peerj.11544/fig-25)

their pedes off the substrate. The posterior margins of the pes tracks are flat or shallowly concave forward and are angled anterolaterally–posteromedially relative to the direction of travel. This gives the impression of distinct inward rotation, imparting the trackways a

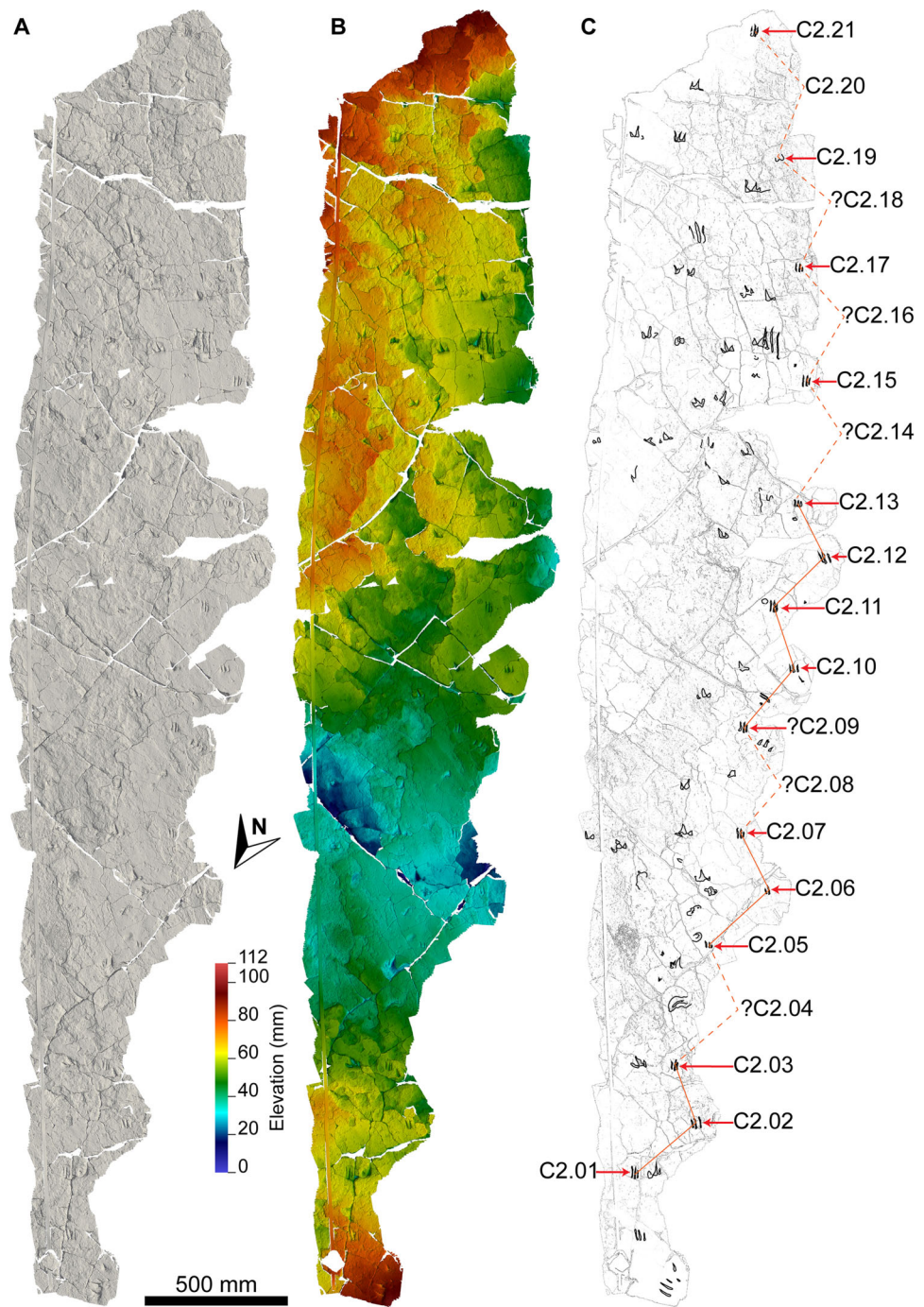


Figure 26 *Hatcherichnus* isp. referred trackway AODF 904.C2, along with additional tridactyl tracks. (A) Monochrome surface model, lit from the southeast (top); (B) colour depth map; (C) outline drawing showing the tracks in the AODF 904.C2 trackway, along with other tridactyl tracks from this section of the site. Full-size [DOI: 10.7717/peerj.11544/fig-26](https://doi.org/10.7717/peerj.11544/fig-26)

somewhat ‘pigeon-toed’ appearance. In several pes tracks, claw marks from all three toes intersect the posterior margin. The posterior margins of the tracks are seldom well-defined and are often interrupted by the digit impressions. Several of the tracks are




Figure 27 *Hatcherichnus* isp. referred trackway AODF 904.C3. (A–H) Photographs of the *Hatcherichnus* isp. pes tracks from the referred trackway AODF 904.C3. All photographs are illuminated from east (page top): (A) Left pes track AODF 904.C3.01; (B) Right pes track AODF 904.C3.02; (C) Left pes track AODF 904.C3.03; (D) Right pes track AODF 904.C3.04; (E) Indistinct left pes track AODF 904.C3.05; (F) Right pes track AODF 904.C3.06, almost overprinting the impression of digit III of a theropod track assigned to *Skartopus australis*; (G) Left pes track AODF 904.C3.07; and (H) Right pes track AODF 904.C3.08. (I) Monochrome surface model of the AODF 904.C3 trackway, illuminated from the northwest (bottom left); (J) Outline drawing showing the tracks in the AODF 904.C3 trackway, along with a few other tracks from this section of the site. [Full-size !\[\]\(fcc3264021d438d9732560e78099f674_img.jpg\) DOI: 10.7717/peerj.11544/fig-27](https://doi.org/10.7717/peerj.11544/fig-27)




Figure 28 *Hatcherichnus* isp. referred possible trackway AODF 904.C4. (A–F) Photographs of the *Hatcherichnus* isp. pes tracks from the possible trackway AODF 904.C4. All photographs are illuminated from east (page bottom): (A) ?Pes track AODF 904.C4.A; (B) ?Pes track AODF 904.C4.B; (C) ?Pes track AODF 904.C4.C; (D) ?Pes track AODF 904.C4.D; (E) ?Pes track AODF 904.C4.E; (F) ?Pes track AODF 904.C4.F. (G) Monochrome surface model of the AODF 904.C4 possible trackway. (H) Outline drawing showing the AODF 904.C4 possible trackway and other tracks from this section of the site.

Full-size DOI: 10.7717/peerj.11544/fig-28

surrounded, in whole or in part, by raised displacement rims; these are generally most prominent posterior to the track.

The only crocodyliform trackway at the Snake Creek Tracksite that appears to preserve any manus tracks is AODF 904.C2. The most obvious possible manus track is situated anterior to the pes track of AODF 904.C2.03 (Fig. 25B), and comprises three small indentations: a mediolaterally narrow, pinprick-like lateral impression; a broad, oval middle impression; and a small, circular medial impression. Single, small indentations can also be seen anterior to the pedal digit III impressions in AODF 904.C2.07 (Fig. 25E) and AODF 904.C2.10 (Fig. 25G). The near-absence of manus tracks, the absence of evidence of belly- or tail-dragging, and the similarity seen between the crocodyliform trackways at the Snake Creek Tracksite and swim tracks from around the world (Milner & Lockley, 2016; Milner, Lockley & Kirkland, 2006; Moreno, Blanco & Tomlinson, 2004; Whyte & Romano, 2001; Xing et al., 2013) indicates that these crocodyliforms were walking underwater, almost exclusively using their hind limbs.

The crocodyliform trackmakers appear to have been quite variable in size (Table 2). Average pes track width varied from 23.2 mm (in AODF 904.C5 [Figure 29]) to 51.9 mm (in AODF 904.C3 [Figure 27]), whereas external trackway width ranged from 145.6 mm (in AODF 904.C5) to 303.5 mm (in AODF 904.C3). Their similar level of preservation quality implies that multiple crocodyliform trackmakers traversed the Snake Creek Tracksite within a relatively short timeframe, at a time when the site was submerged, after the passage of the sauropods.

Discussion. Although crocodyliforms have a reasonable Cretaceous–Recent body fossil record in Australia (Willis, 2006; Ristevski et al., 2020), no fossil tracks pertaining to




Figure 29 *Hatcherichnus* isp. referred trackway AODF 904.C5. (A) Left pes track AODF 904.C5.01, illuminated from the east (left); (B) Right pes track AODF 904.C5.02, illuminated from the east (left); (C) Left pes track AODF 904.C5.05, illuminated from the east (left); (D) Right pes track AODF 904.C5.06, illuminated from the east (left); (E) Left pes track AODF 904.C5.07, illuminated from the east (left). (F) Monochrome surface model of the AODF 904.C5 trackway. (G) Outline drawing showing the tracks in the AODF 904.C5 trackway. Full-size [DOI: 10.7717/peerj.11544/fig-29](https://doi.org/10.7717/peerj.11544/fig-29)

crocodyliforms have ever been reported from the continent (Lockley *et al.*, 2010c). Whereas the Triassic record of crocodylomorph tracks is restricted to North America and Europe (Klein & Lucas, 2010), the Jurassic crocodyliform track record is more extensive (Lockley & Meyer, 2004), spanning North America (Foster & Lockley, 1997; Lockley & Foster, 2010; Lockley, Kirkland & Milner, 2004; Lockley *et al.*, 2018b), Europe (Avanzini *et al.*, 2007; Avanzini, Piñuela & García-Ramos, 2010; Avanzini *et al.*, 2010; Castanera *et al.*, 2021; Moreau *et al.*, 2019; Romano & Whyte, 2010), Asia (Lockley *et al.*, 2010b), Iran (Abbassi *et al.*, 2015), and Africa (Klein *et al.*, 2018; Olsen & Galton, 1984). The Early Cretaceous crocodyliform track record is similarly extensive, with records from North America (Houck *et al.*, 2010; Kukihiro & Lockley, 2012; Kukihiro, Lockley & Houck, 2010; Lockley, 2010; Lockley, Kukihiro & Mitchell, 2006; Lockley *et al.*, 2010a; Lockley *et al.*, 2014; McCrea *et al.*, 2014), Europe (Fuentes Vidarte & Meijide Calvo, 2001; Pascual Arribas *et al.*, 2005), Asia (Kim *et al.*, 2020; Le Loeuff *et al.*, 2010; Lockley *et al.*, 2010b; Lockley *et al.*, 2020), and Brazil (Campos, Da Silva & Milàn, 2010). By contrast, the Late Cretaceous crocodyliform track record is relatively limited, the only reports being from North America (Falkingham, Milàn & Manning, 2010; Lockley *et al.*, 2018a; McCrea *et al.*,

2014; Simpson et al., 2010), Europe (Segura et al., 2016; Vila et al., 2015), and Asia (Lee et al., 2019).

Among Mesozoic crocodylomorph/crocodyliform tracks, the crocodyliform tracks from the Snake Creek Tracksite most closely correspond with those assigned to *Hatcherichnus* (Foster & Lockley, 1997; Avanzini et al., 2010). Some similarities are also evident between these tracks and those designated *Albertasuchipes* from the Palaeocene of Canada (McCrea, Pemberton & Currie, 2004). The crocodyliform tracks at the Snake Creek Tracksite seem to match the descriptions of underwater walking tracks made by modern crocodylians presented by Farlow et al. (2018a), especially given that only claw marks are generally visible. However, the fact that so many relatively continuous crocodyliform trackways have been identified at the Snake Creek Tracksite is somewhat unusual, since the footfall patterns in many fossilised crocodyliform swimming trackways (Lockley et al., 2014) and of modern crocodiles (Farlow et al., 2018b) are often far less regular or clear. It is possible that the relatively consistent pattern of the crocodyliform trackways at the Snake Creek Tracksite was imposed by the depth of the water: it might have been sufficiently deep that the bodies and tails of the trackmakers were buoyed up, but not so deep that they could propel themselves through the water without touching down regularly.

Turtle tracks.

Ichnogen. et ichnosp. indet.

Referred tracks. Various isolated tracks, some of which might form a trackway (Fig. 30).

Horizon and locality. ‘Upper’ Winton Formation, Cenomanian–?lowermost Turonian (Tucker et al., 2013); Snake Creek Tracksite (AODL 251), Karoola Station, NW of Winton, Queensland, Australia.

Description. Several isolated non-sauropod tracks from the Snake Creek Tracksite are not readily assignable to any of the morphotypes listed above. Some of these are tridactyl (Figs. 30A–30B, 30D–30E (left), 30F–30G), whereas others either appear to be tetradactyl (Figs. 30C, 30D–30E (right)), or definitively are (Fig. 30H). All appear to be compatible with turtle tracks (Avanzini et al., 2005), although each assignment is tentative.

The best preserved possible turtle track (Figs. 9E, 30A–30B) is situated in the southwest of the site (Fig. 11). It is tridactyl, with the digits more or less equal in length; the median digit is the longest by a small margin. The tips of the digit impressions are pointed, and small bulges are present at the interdigital junctions; these might be indicative of webbing. The heel is straight but inclined; in other words, the posterior margin of the track is closer to the tip of the right digit than it is to that of the left digit. A prominent displacement bulge is present posterior to the track. This track is extremely similar to tracks attributed to turtles from the Early Cretaceous of China (Xing et al., 2014: fig. 4) and Spain (Moratalla, Sanz & Jiménez, 1990), although it also shares similarities with some crocodyliform tracks as well (e.g., Avanzini et al., 2010: fig. 2A).




Figure 30 Possible turtle tracks. (A) Photograph of a tridactyl track from the southwest of the site, showing possible interdigital adhesion traces and partial infill, illuminated from the east (page left). (B) Monochrome surface model of the same, illuminated from the south (page top). (C) Possible right tridactyl (possibly tetradactyl) track from the southwest of the site, preserved as an infilled concave epirelief, illuminated from the east (page left). (D) Possible left and right tetradactyl tracks from the southwest of the site, showing inward rotation of the feet relative to the direction of travel, illuminated from the east (page left). (E) Monochrome surface model of the same, illuminated from the north (page bottom). (F) Elongate tridactyl swim track from the northwest of the site, illuminated from the east (page left). (G) Monochrome surface model of the same, illuminated from the northeast (page bottom left). (H) Tetradactyl track from the southwest of the site, illuminated from the east (page left).

Full-size [DOI: 10.7717/peerj.11544/fig-30](https://doi.org/10.7717/peerj.11544/fig-30)

Another track (Fig. 9H), situated near the track described above, is morphologically similar but has evidently only been exposed via transmission into an overlying sediment layer. Thus, this track is evinced only by three digit impressions of approximately equal length, seemingly united by a straight posterior margin. A third track (Figs. 30D–30E (left)), situated somewhat further northeast, is also similar and might preserve a fourth digit impression.

Two other tracks that are similar to each other, but unlike all others at the Snake Creek Tracksite, are also present in the southwest of the site. The first of these (Figs. 9D, 30C) is situated approximately 300 mm southwest of (and therefore anterior to) the best preserved tridactyl possible turtle track. The track in question remains infilled and is accompanied anteriorly by a circular section of overburden that probably obscures another track; attempts to remove this without damaging the tracked surface proved futile. The second track (Figs. 30D–30E (right)) is preserved as a concave epirelief with no infill, and the following description is largely based on it. It appears to be tetradactyl, with two of the digit impressions much more prominent than the remaining two. If we assume that this track pertains to the right manus, based on a trackway made by a modern European pond turtle (*Emys orbicularis*) walking through shallow water on fine sand (Avanzini et al., 2005), then digits III and IV are more prominent than I and II. Indeed, the latter two digits are manifested as little more than small, circular depressions, with that of I slightly larger than II. The digit III impression is small and triangular with an anterior claw drag mark, whereas the digit IV impressions is similar but more elongate with a similarly prominent claw drag mark. The track appears to be inwardly rotated; if this track is associated with the track immediately to its left (Figs. 30D–30E (left)), then this is indeed the case. Another possible turtle track (Fig. 30H) comprises a row of four small circular depressions, although we note that this track does show some similarity to a track assigned to *Hatcherichnus* (Lockley & Foster, 2010).

The final possible turtle track (Figs. 30F–30G) is a clear swim track, comprising three parallel, elongate striae. It is substantially deeper than most of the other non-sauropod tracks at the Snake Creek Tracksite, and is strikingly similar to a possible turtle swim track from China described by Xing et al. (2016b).

Discussion. The tracks described above closely resemble those made by extant bottom-walking turtles (Avanzini et al., 2005: fig. 10E), and are consequently interpreted as such. Curiously, although the body fossil record of freshwater and terrestrial turtles in Australia spans the Early Cretaceous–Recent (Gaffney, 1981; Gaffney et al., 1998), fossilised tracks pertaining to turtles have never been reported from Australia.

Few turtle tracks have been reported from the Mesozoic of Gondwana. The Triassic record of turtle tracks is restricted to Europe and North America (Lichtig et al., 2018; Lovelace & Lovelace, 2012; Reolid et al., 2018; Von Lilienstern, 1939; Thomson & Lovelace, 2014), as is the Jurassic record (Avanzini et al., 2005; Bernier et al., 1982; Foster, Lockley & Brockett, 1999; Gaillard et al., 2003; Lockley & Foster, 2006; Romano & Whyte, 2010). Although Early Cretaceous turtle tracks are more widespread, with numerous reports from Europe (Fuentes Vidarte et al., 2003; Hornung & Reich, 2013; Moratalla, Sanz & Jiménez,

1990; Pascual-Arribas & Hernández-Medrano, 2015; Moratalla & Hernán, 2009), Asia (Kim & Lockley, 2016; Lockley et al., 2015; Lockley et al., 2018c; Lockley, Xing & Xu, 2019; Xing et al., 2014; Xing et al., 2016b; Xing et al., 2019a), and North America (McCrea et al., 2014; Lockley et al., 2018d), the only Gondwanan records are from Croatia (then part of Gondwana; Mezga & Bajraktarević, 2004), Morocco (Klein et al., 2018) and Brazil (Dentzien-Dias et al., 2010). The Late Cretaceous record is largely confined to North America (Fiorillo, 2005 (although see Lichtig et al., 2018); Lockley et al., 2010a; Lockley et al., 2014; Lockley et al., 2018d; Lockley, Smith & King, 2018; McCrea et al., 2014; Wright & Lockley, 2001), with rare reports from Tunisia (Contessi & Fanti, 2012) and Morocco (Belvedere et al., 2013).

Although the tracks from the Snake Creek Tracksite assigned to turtles herein show some degree of morphological variation, each can be aligned with turtle tracks reported from elsewhere, as outlined above. All of the turtle tracks described herein appear to have been made by individuals that were buoyed up by the water column, and only occasionally making contact with the substrate.

Fish feeding traces.

Ichnogen. et ichnosp. indet.

Referred tracks. Various isolated probable fish feeding traces (Fig. 31).

Horizon and locality. ‘Upper’ Winton Formation, Cenomanian–?lowermost Turonian (Tucker et al., 2013); Snake Creek Tracksite (AODL 251), Karoola Station, NW of Winton, Queensland, Australia.

Description. Two distinct types of fish feeding traces have been recognised at the Snake Creek Tracksite. The first is less common, being represented by only a single ichnite preserved in the southwest of the site (Fig. 11), and tentatively attributed to an actinopterygian (Fig. 31A). The other is represented by at least three ichnites, two of which are illustrated (Figs. 31B–31C), that are fairly widely dispersed along the western margin of the Tracksite (Figs. 11–12).

Fish feeding trace I. The first fish feeding trace (Fig. 31A) is approximately 250 mm long anteroposteriorly and comprises two associated indentations. The anterior trace is wedge-shaped and symmetrical, has a slightly rounded anterior tip, and is deepest medially. It is approximately 60 mm long anteroposteriorly, and the posterior margin is approximately 55 mm wide transversely. Internally, this trace appears to be terraced: four subdivisions are evident, approximately evenly spaced, with the anterior margin of each raised and the posterior margin lowered. Each terrace forms a continuous, chevron-like ridge that interrupts each lateral margin. The gap between the anterior and posterior traces is 40 mm long anteroposteriorly. The posterior trace constitutes an ovoid depression, 150 mm long and 85 mm wide, with a raised, radially sloping platform situated on the midline.

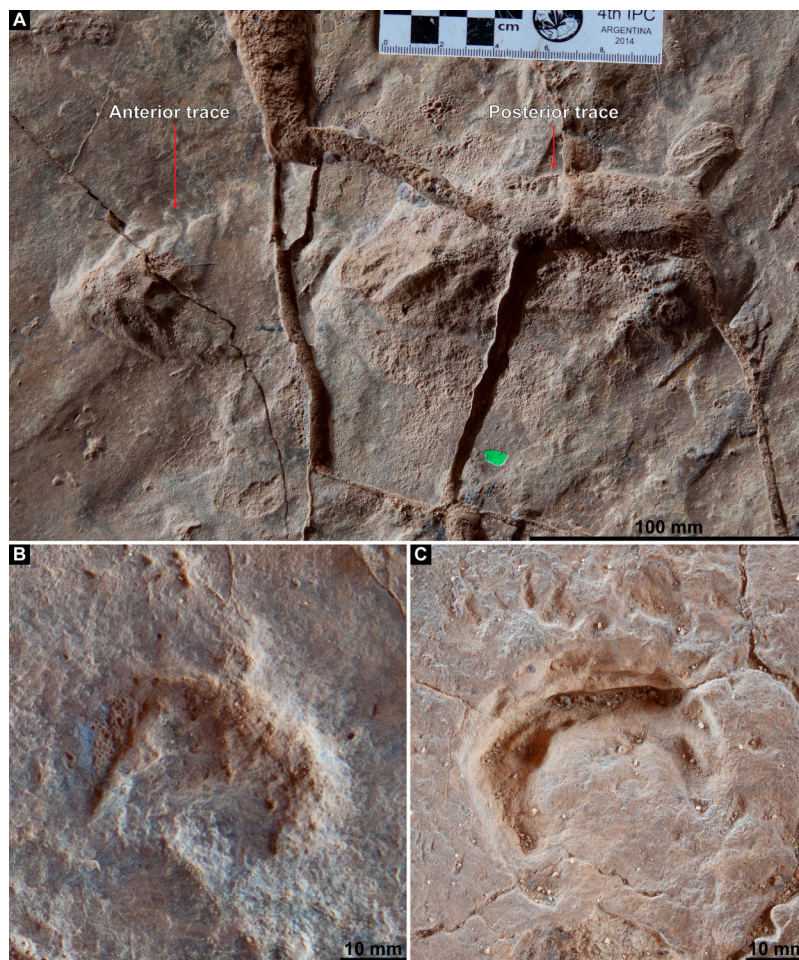


Figure 31 Probable fish feeding traces. (A) Sturgeon-like ?fish feeding trace, illuminated from the east (page bottom). (B) ?Lungfish feeding trace from the northwest of the Tracksite, illuminated from the east (page left). (C) ?Lungfish feeding trace from the southwest of the Tracksite, illuminated from the east (page left).
Full-size [DOI: 10.7717/peerj.11544/fig-31](https://doi.org/10.7717/peerj.11544/fig-31)

Interpretation. Superficially, this trace fossil resembles feeding traces made by the modern day sturgeon *Acipenser oxyrinchus* (Pearson *et al.*, 2007). Although Australia’s Mesozoic fossil fish record is extensive (Berrell *et al.*, 2020), the only actinopterygian fish described from the Winton Formation to date is *Cladocycclus geddesi* (Berrell *et al.*, 2014). This taxon is known only from the ‘lower’ Winton Formation, the depositional environment of which was marginal marine (Syme *et al.*, 2016) and therefore a stark contrast to the freshwater floodplain setting inferred for the ‘upper’ Winton Formation (Fletcher, Moss & Salisbury, 2018). We tentatively attribute fish feeding trace I to an actinopterygian fish, despite the present near lack of body fossil evidence for actinopterygians in the ‘upper’ Winton Formation.

Fish feeding trace II. The other fish feeding traces at the Snake Creek Tracksite are morphologically uniform (Figs. 31B–31C). Broadly speaking, these indentations are Ω -shaped with a slightly convex anterior margin (~40 mm wide transversely) and

abbreviate, straight and parallel lateral processes (~25 mm long anteroposteriorly). In less well-preserved exemplars (Fig. 31B), little detail is preserved beyond a featureless, Ω -shaped concavity; by contrast, in one particularly excellent ichnite (Fig. 31C), much internal detail is preserved. The indentation is most pronounced anteriorly, with the depth of the lateral process decreasing posteriorly. The anterior margin is stepped: the lower section forms a continuous ridge, whereas the upper section undulates. The deepest portion of the trace lies immediately beneath the lower anterior ridge and forms a continuous depression. Posterior to this, a shallow shelf is present, broadest along the midline and pinched in anterolaterally, and set at a slightly lower level than the surface between the lateral processes. The two lateral processes are deepest medially.

Interpretation. The Ω -shaped traces are herein tentatively identified as lungfish feeding traces (praedichnia), based on the overall similarity between their shape and the snout/upper jaw of many post-Palaeozoic lungfish (Bemis, 1986; Kemp, 1998; Kemp, 1999). Despite the widespread distribution of lungfish throughout the Palaeozoic and Mesozoic (Clack, Sharp & Long, 2011; Schultze, 2004), feeding traces of lungfishes have only been rarely reported, being presently restricted to the Early Devonian of Poland (Szrek et al., 2016) and the Late Devonian of China (Fan, Zong & Gong, 2019). These traces have been attributed to the ichnogenus *Osculichnus*, which was originally described from the Paleogene of Turkey (Demircan & Uchman, 2010).

Lungfish toothplates have been known from the Winton Formation since at least the 1980s (Kemp, 1982; Kemp, 1991; Kemp, 1997). Recently, Kemp & Berrell (2013: 503) stated the following: “Few of (the Winton Formation) tooth plates show any evidence of disease, and wear is smooth. This suggests that they ate soft food, and that the environment in which they lived was clean. The tooth plates from this deposit are often large, suggesting a long life untroubled by problems of overcrowding or of getting enough to eat.” In light of this, and the morphology of the ichnites, it is tempting to suggest that the traces at the Snake Creek Tracksite were made by lungfish that were feeding on soft-bodied benthic organisms (animals, plants or microbial mats) or infaunal invertebrates.

DISCUSSION

Interpretation of the Snake Creek Tracksite

The Snake Creek Tracksite preserves tracks that were undoubtedly made subaqueously, as well as others that appear to have been made subaerially or in emergent substrate. Thus, it appears to be a time-averaged ichnoassemblage, although the precise timespan it represents is unclear. The levee present along the northern margin of the Tracksite appears to have been in place before any of the tracks were made: the sauropod trackmakers appear to have turned northwest to avoid it, and although there are no tracks preserved within it, there appears to be evidence of burrowing.

Some sections of the Snake Creek Tracksite preserve indistinct depressions that probably represent traces of sauropod passage formed before the substrate was sufficiently drained to hold the shape of a track: a clear example of this is the depression present lateral

to the pes track of AODF 904.S1.09 (Fig. 15B), which appears to be but one track in a sauropod trackway that antedates all of the other sauropod trackways preserved at the Snake Creek Tracksite and runs effectively perpendicular to them (southwest–northeast). The section of the site preserving the *Skartopus* trackway AODF 904.T1 also preserves three slightly divergent, fusiform depressions (Fig. 21), each less than 500 mm long along its long axis, that might be resting traces that were made by lungfish or crocodyliforms when the tracked surface was not sufficiently coherent to retain much detail beyond rippled outlines.

The sauropod turning trackway (AODF 904.S3) appears to have been made prior to the two longest continuous sets of sauropod tracks preserved at the Snake Creek Tracksite (Figs. 8, 10). We suggest that this was so because there is no pes track associated with manus track AODF 904.S3.06; instead, the area in which it would be expected to be preserved is occupied by AODF 904.S1.11. Furthermore, we suggest that this track overprinted and obliterated the pes track of AODF 904.S3.06. Similarly, the possible theropod penetrative track in the northwest of the site must antedate the sauropod trackway AODF 904.S1, given that significant distortion of this track appears to have been caused by the sauropod manus track AODF 904.S1.23.

It seems likely that, of the two more or less parallel southwest–northeast trending sauropod trackways, AODF 904.S2 was formed slightly before AODF 904.S1: the two trackways cross over and could not have been made absolutely synchronously. Both AODF 904.S2 and AODF 904.S1 appear to have been made when the surface of the substrate was subaerially exposed. This is inferred because the prominent displacement rims (raised margins of lithified siltstone) that encircle many, if not all, of the sauropod tracks, particularly at the southeast end of the Tracksite, host multiple effectively concentric ridges, apparently produced by contraction of the displaced substrate as it dried under subaerial conditions. These features are similar to the concentric “desiccation cracks” surrounding a dinosaur track from the Cretaceous of South Korea (Paik, Kim & Lee, 2001: p. 87; fig. 7), the “sub-concentric fractures” or “marginal cracks” accompanying a presumed dinosaur track from the Cretaceous of Italy (Nicosia et al., 2007: p. 73, fig. 10), and the “crinkled edges” on the lateral margin of an artiodactyl track from the Neogene of California by Scrivner & Bottjer (1986: p. 316; fig. 14b). For a sedimentary feature such as this to have formed and been preserved, the tracked surface is presumed to have been exposed subaerially when it was traversed by the sauropods.

The absence of cracks throughout the rest of the Snake Creek Tracksite suggests that the tracked surface was submerged shortly after the formation of the sauropod tracks, with insufficient time for desiccation of the tracked surface to take place in the interim. Few, if any, of the small tridactyl tracks appear to have been made before this inundation took place: perhaps the most likely exceptions are some of the *Wintonopus* tracks scattered throughout the site, some of which are less clear than the other tridactyl tracks. The submergence of the tracked surface does not appear to have resulted in the loss of any detail on the sauropod tracks, suggesting that the substrate was both saturated and quite tenacious despite remaining some degree of plasticity.

Most, if not all, of the tracks made by theropods, crocodyliforms, and possibly turtles and fish, appear to have been made after the sauropod tracks, and most of these were made by swimming individuals. This suggests that the water level rose shortly after the formation of the sauropod tracks. The best evidence for this order of events stems from the crocodyliform trackway AODF 904.C1: tracks AODF 904.C1.31 and AODF 904.C1.32 disrupt some of the ridges present on the displacement rim of the sauropod track AODF 904.S1.07, indicating that they were made after the formation of the ridges (Fig. 9B). The crocodyliforms at least were largely buoyed up by the water column and were walking underwater, often touching down with only their hind feet. The morphological congruence that these tracks share with swim track from other sites around the world supports this interpretation (Milner & Lockley, 2016).

Reconciling the body fossil and ichnofossil records of the ‘upper’ Winton Formation

Prior to the discovery of the Snake Creek Tracksite, the vertebrate ichnofossil record of the ‘upper’ Winton Formation (Table 3) comprised functionally tridactyl tracks, interpreted as being from small to medium-sized ornithopod and theropod dinosaurs (Romilio & Salisbury, 2011; Romilio & Salisbury, 2014; Romilio, Tucker & Salisbury, 2013; Thulborn, 2013; Thulborn, 2017; Thulborn & Wade, 1979; Thulborn & Wade, 1984; Thulborn & Wade, 1989). The description of the Snake Creek Tracksite presented here allows sauropod, crocodyliform, and ?turtle tracks, and possible lungfish and actinopterygian fish feeding traces, to be added to that list. To date, no other vertebrate tracks have been reported from the Winton Formation.

In stark contrast to the ichnofossil record (prior to the discovery of the Snake Creek Tracksite), the body fossil record of the ‘upper’ Winton Formation is dominated by sauropods (Table 3). Of the more than forty sauropod body fossil specimens discovered to date, only nine have been described (Coombs & Molnar, 1981; Hocknull et al., 2009; Poropat et al., 2015a; Poropat et al., 2015b; Poropat et al., 2016; Poropat et al., 2019a; Poropat et al., 2020; Poropat et al., 2021). Theropods are the next best represented dinosaurs in the ‘upper’ Winton Formation, yet their record comprises only two associated skeletons and numerous isolated teeth (Hocknull et al., 2009; White et al., 2012; White et al., 2013; White et al., 2015a; White et al., 2015b; White et al., 2016; White et al., 2020). Body fossils of ornithischian dinosaurs are rare in the ‘upper’ Winton Formation, with only four teeth reported—one from a small-bodied ornithopod (Herne et al., 2019; Hocknull & Cook, 2008), and three from ankylosaurs (Leahey & Salisbury, 2013). This contrasts markedly with the ‘lower’ Winton Formation, the only dinosaurs known from which are undescribed ornithopods (Salisbury et al., 2019; Syme et al., 2016). Although they have not been described in detail, crocodyliform teeth and osteoderms, chelid turtle carapace and plastron fragments (Hocknull et al., 2009), and ceratodontoid lungfish toothplates (Kemp, 1991; Kemp, 1997) are among the most common vertebrate fossils (other than sauropods) recovered from the ‘upper’ Winton Formation (Table 3). Two partial crocodyliform skeletons with skulls have also been identified, but have not yet been described (White et al., 2019). The ‘upper’ Winton Formation has yielded rare

Table 3 'Upper' Winton Formation invertebrate and vertebrate fossil record.

Property	Site name	QM locality	AAOD locality (AODL)	Year(s) excavated	Hexapoda	Gastropoda	Bivalvia	Actinopterygii	Dipnoi	Sauropterygia	Lepidosauria	Testudines	Crocodyliformes	Perosauria	Ankylosauria	Ornithopoda	Theropoda	Sauropoda	
Selwyn Park	-	-	-	1952	-	-	-	-	-	-	-	-	-	-	-	-	-	-	B (QM F10916: <i>Wintonotian wattsi</i>)
Alni	-	31	-	1964	-	-	-	-	-	-	-	-	-	-	-	-	-	-	B (QM F3390)
Lovelle Downs	-	244	-	1972	-	-	-	-	-	-	-	-	-	-	-	-	-	-	B (QM F7291)
Lovelle Downs	Joyce	245	-	1972, 2012	-	-	-	-	-	-	-	-	-	-	-	-	-	-	B (QM F7880)
Elderslie	Triangle Paddock (=Clancy)	313	55	1974, 2004, 2006	W	M	-	P	O,T	-	-	-	-	-	-	-	T	-	S (QM F7292: <i>Wintonotian wattsi</i> *)
Elderslie	-	314	-	1974	-	-	-	-	-	-	-	-	-	-	-	-	-	-	B
Lovelle Downs	-	315	-	1974	-	-	-	-	-	-	-	-	-	-	-	-	-	-	S (QM F6737)
Mount Cameron	Seymour†, Lark†, and New† quarries	-	10 (Lark plants, bivalves)	1976–1977	-	-	-	-	-	-	-	-	-	-	-	I (QM F10319, etc.: <i>Wintonopus latomorum</i> *)	I (QM F10330, etc.: <i>Skartopus Skartopus australis</i> *, I (cf. <i>Tyrannosauropus</i>))	-	-
Elderslie	-	1,454	-	-	-	-	-	-	-	-	-	-	-	-	-	-	-	-	B
Belmont	Lungfish	-	8	1985	-	-	-	P	-	-	-	-	-	-	-	-	-	-	-
Belmont	Bore Paddock ²	-	-	1990	-	-	-	-	-	-	-	-	-	-	-	-	-	-	B
Belmont	Bore Paddock ¹	-	6	1997	-	-	-	-	-	-	-	-	-	-	-	-	-	-	B
Belmont	Bore Paddock ³	-	4	1998	-	-	-	-	-	-	-	-	-	-	-	-	-	-	B
Belmont	Riley's Paddock	-	9	2001	-	-	-	-	-	-	-	-	-	-	-	-	-	-	B
Belmont	Elliot (=Kylie's Corner, =Alex)	1,333	1/126/127	2001–2005	W	-	M	B	P	T	-	C	B,O,T	B	T	-	?B, T	-	B, S (AODF 836: <i>Diamantinasaurus matildae</i>), T
Belmont	Excess	-	2	2002	-	-	-	-	-	-	-	-	-	-	-	-	-	-	?B
Elderslie	†	-	94	2003	-	-	-	-	-	-	-	-	?I	-	-	-	-	-	-
Undisclosed	Mick	-	49	2003	-	-	-	-	-	-	-	-	-	-	-	-	-	-	S
Belmont	Overshot	-	52	2004	-	-	M	B	P	T	B (QM F52673)	C	B,O,T	-	B	T (QM F52774)	T	-	B
Belmont	Ho-Hum (=Wade)	-	82	2005, 2012	-	-	-	-	-	-	-	-	-	-	-	-	T (AODF 819)	-	S (AODF 660: <i>Sarannasaurus elliotorum</i> *)

Table 3 (continued)

Property	Site name	QM locality	AAD locality (AADL)	Year(s) excavated	Hexapoda	Gastropoda	Bivalvia	Actinopterygii	Dipnoi	Sauropterygia	Lepidosauria	Testudines	Crocodyliformes	Perosauria	Ankylosauria	Ornithopoda	Theropoda	Sauropoda	
Belmont	Boxing Day (=Packer)	-	83	2005	-	-	-	-	-	-	-	-	-	-	-	-	-	-	B
Belmont	Bob	-	80	2006	-	-	-	-	-	-	-	-	-	-	-	-	-	-	B
Belmont	Bob South	-	81	2006	-	-	-	-	-	-	-	-	-	-	-	-	-	-	B
Elderslie	Matilda (=Banjo)	-	85	2006-2010	-	-	-	-	P	-	-	C	B,O,T	-	-	-	-	-	S (AODF 603: <i>Diamantinasaurus matildae</i> ⁸⁶), T (AODF 604: <i>Australovenator wintonensis</i> ⁸⁶), T (AODF 822-831)
?Elderslie	Coolbah	-	86	2008	-	-	-	-	-	-	-	-	-	-	-	-	-	-	B
Elderslie	McKenzie	-	79	2010	-	-	-	-	-	-	-	-	-	-	-	-	-	-	B
Elderslie	Munro	-	118	2010	-	-	-	-	P	-	-	-	-	-	-	-	-	-	S
Elderslie	Chookie (=Sparkies)	-	120	2010-2011	-	-	-	-	-	-	-	S	-	-	-	-	-	-	B
Elderslie	Dixie (=Dicks Creek)	-	117	2011	-	-	-	-	-	-	-	-	-	-	-	-	-	-	S
Elderslie	Oliver	-	122	2012	-	-	-	-	-	-	-	-	-	-	-	-	-	-	S
Elderslie	Shearing Shed Paddock x 2	-	123	-	-	-	-	-	-	-	-	-	-	-	-	-	-	-	B
Elderslie	Olga	-	121	2012	-	-	-	-	-	-	-	-	-	-	-	-	-	-	B
Elderslie	Eagle's Nest	-	135	2012	-	-	M	-	-	-	-	-	-	-	-	-	-	-	B
Elderslie	Pegler's	-	124	2012	-	-	-	-	-	-	-	B	-	-	-	-	-	-	T (AODF 664)
Elderslie	Trixie (=Pete)	-	125	2012-2013	-	-	-	-	-	-	-	B	-	-	-	-	-	-	T (AODF 820)
Lovelle Downs	Patrice	-	160	2014	-	-	-	-	-	-	-	-	-	-	-	-	-	-	B
Karoola	Karoola 1	-	213	2014	-	-	-	-	-	-	-	-	-	-	-	-	-	-	B
Karoola	Karoola 2	-	214	2014	-	-	-	-	-	-	-	-	-	-	-	-	-	-	B
Lovelle Downs	Mary	-	161	2014	-	-	-	-	-	-	-	-	-	-	-	-	-	-	B
Lovelle Downs	Jenna	-	163	2014-2015	-	-	-	-	-	-	-	-	-	-	-	-	-	-	B
Lovelle Downs	Darcy	-	162	2015	-	-	-	-	-	-	-	-	-	-	-	-	-	-	B
Elderslie	Ian	-	215	2015	-	-	-	-	-	-	-	-	-	-	-	-	-	-	B
Elderslie	Kate 1	-	216	2015	-	-	-	-	-	-	-	-	-	-	-	-	-	-	B
Elderslie	Kate 2	-	217	2015	-	-	-	-	-	-	-	B	-	-	-	-	-	-	-
Elderslie	Kate 3 (=Croc)	-	218	2015	W	-	-	-	-	-	-	S	-	-	-	-	-	-	-
Elderslie	Matt	-	219	2015	-	-	-	-	-	-	-	-	-	-	-	-	-	-	B

(Continued)

Table 3 (continued)

Property	Site name	QM locality	AAOD locality (AODL)	Year(s) excavated	Hexapoda	Gastropoda	Bivalvia	Actinopterygii	Dipnoi	†Sauropterygia	Lepidosauria	Testudines	Crocodyliiformes	Pterosauria	Ankylosauria	Ornithopoda	Theropoda	Sauropoda	
Lovelle Downs	Milkey	-	226	2016	-	-	-	-	P	-	-	-	-	-	-	-	-	-	B
Lovelle Downs	Moggie	-	227	2016	-	-	-	-	-	-	-	C	-	-	-	-	??	-	B
Belmont	Devil Dave	-	128	2016–2017	-	-	-	-	-	-	-	-	-	-	-	-	T	-	B
Belmont	Wardoo (=Pterosaur; =Butch)	-	245	2017	-	-	-	-	-	-	-	-	-	S (AODF 876: <i>Ferrodraco lentoni</i> *)	-	-	-	-	-
Belmont	Son of the Devil (=Judy)	-	246	2017	-	-	-	-	-	-	-	C	-	-	-	-	T	-	S,T
Belmont	Judy 2	-	247	2017	-	-	-	-	-	-	-	-	-	-	-	-	-	-	B
Karoola	Snake Creek Tracksite†	-	251	2018–2020	-	-	-	??	??	??	??	??	??	I (AODF 904.C: <i>Hatcherichnus</i>)	-	I (AODF 904.O: <i>Wintonopus latomorum</i>)	I (AODF 904.T: <i>Skartopus australis</i>)	-	I (AODF 904.S)
Elderslie	Ann	-	252	2018	-	-	-	-	-	-	-	B	-	-	-	-	-	-	S,T
Elderslie	Marilyn	-	261	2018	-	-	-	-	P	-	-	-	-	-	-	-	S (AODF 967–968, 972, 977–979)	-	B
Elderslie	Mitchell	-	270	2019	-	-	M	P	P	T	-	-	B,O,T	T	-	-	T	-	S,T

Note:

Described specimens are listed by specimen number. A dagger (†) next to a locality name indicates that it is an ichnofossil locality. An asterisk (*) next to a species name indicates that the holotype of that species derives from that site. Note that the bivalves described by *Hocknull* (1997, 2000), the lungfish toothplates described by *Kemp* (1991, 1997), and several unexcavated sites are not included. B = five or fewer bones; C = carapace/plastron fragment(s); I = ichnite(s); M = mollusc(s); O = osteoderm(s); P = toothplate(s); S = more than five bones; T = tooth/teeth; W = wing(s) and/or elytrum/elytra.

evidence of anhanguerian pterosaurs (i.e. *Ferrodraco lentoni*: [Pentland et al., 2019](#)), varanoid lizards ([Kear, 2016](#); [Scanlon & Hocknull, 2008](#)), and actinopterygian fish (S. F. Poropat and D. A. Elliott, 2019, personal observation). By contrast, the 'lower' Winton Formation has produced articulated skulls and skeletons of crocodyliforms ([Salisbury et al., 2006](#); [Syme & Salisbury, 2018](#)) and actinopterygian fish ([Berrell et al., 2014](#)), but no evidence of turtles or lungfish ([Syme et al., 2016](#)).

The summaries of the vertebrate body fossil and ichnofossil records of the 'upper' Winton Formation presented above (and in [Table 3](#)) demonstrate substantial incongruence. The Winton Formation would be classified as a Type 4b deposit sensu [Lockley \(1989, 1991\)](#), since the body fossil record has contributed more to our understanding of the vertebrate fauna than the ichnofossil record, and the faunal composition revealed by the body fossils has historically been divergent from that attested to by the tracks. The Snake Creek Tracksite goes some distance towards redressing this balance, and concurrently demonstrates that the environments in the Winton Formation that were favoured by small-bodied theropods and ornithopods, and that preferentially preserved tracks rather than body fossils, did not necessarily exclude sauropods, crocodyliforms or turtles. The question this observation poses is this: why the bias in the body fossil record towards sauropod dinosaurs (and, to a lesser extent, crocodyliforms), and why the bias in the ichnofossil record towards small, functionally tridactyl dinosaurs? Our proposed answer to this question is dependent on several factors.

The first factor is the nature of the Winton Formation itself. The top ~100 m of the Winton Formation (and, where its thickness is less than 100 m, the underlying Mackunda Formation) were subjected to substantial chemical weathering during the Cainozoic, long after the cessation of sedimentation in the Eromanga Basin ([Senior, Mond & Harrison, 1978](#)). Thus, despite its great lateral extent, Winton Formation outcrop is limited to nodular sandstones, as well as erosion-resistant mesas comprising chemically weathered silt- and sandstones ([Cook, Bryan & Draper, 2013](#); [Syme et al., 2016](#)). The rest of the Winton Formation is blanketed by montmorillonite-rich 'black soil' ([Senior, Mond & Harrison, 1978](#)). When desiccated, this soil forms deep cracks (up to 1.5 m deep) that propagate into more consolidated Winton Formation sediments below. When hydrated by rain, the soils expand, causing cracks to close and/or become infilled with sediment. The ultimate effect of this process is effectively rotational as the topsoil and open-sided cracks are periodically dissolved and washed down to the base of the 'black soil' profile. As fossilised bones become incorporated into the 'black soil' profile, the expansion of hydrated soil that has been wedged into fractures within the fossil causes fragmentation; unlike their host sediments, the bones cannot deform in a ductile fashion. Repeated soil rotation over hundreds of years ultimately brings the fragmented bones to the surface. The time spent by the bones within the soil profile is critical: the longer they are exposed to the destructive tendencies of 'black soil', the more they degenerate. This poses a problem for smaller fossils as, in effect, they are being continually washed back down the cracks long before they get anywhere near the surface. These fossils remain in the mid-to-lower reaches of the soil profile where they gradually break down completely, having never reached the surface where they might be identified by someone passing by.

The second factor is how fossils are preserved in the Winton Formation. As far as we are aware, all of the body fossils heretofore reported from the ‘lower’ Winton Formation have been discovered in *ex situ* sandstone concretions (Syme & Salisbury, 2018; Syme *et al.*, 2016). By contrast, relatively few fossils in the ‘upper’ Winton Formation are preserved in concretions: an actinopterygian fish, two partial crocodyliforms, and perhaps 15% of the sauropod specimens recovered to date (D. A. Elliott, T. Sloan, M. A. White, & S. F. Poropat, 2002–2020, personal observation). The impact of soil rotation on a fossil would presumably be diminished if said fossil were preserved within a concretion; however, this would only hold true if the concretion remained more or less intact. Most vertebrate fossils in the ‘upper’ Winton Formation are found in deeply weathered, poorly consolidated claystone or siltstone layers, with a few rare examples preserved within similarly poorly consolidated gypsum-rich concretions hosted in such layers.

The final factor that impacts the nature of the body fossil record of the ‘upper’ Winton Formation is how the fossils are found. Almost every site listed in Table 3 was discovered by a grazier, either mustering stock, spraying weeds, or (more rarely) systematically searching for new field sites on a property. Very few of these sites were discovered by professional palaeontologists: examples include Lark Quarry, New Quarry, and the ‘Matt’ site (Table 3).

The combination of the factors listed above makes it somewhat unsurprising that sauropods are more commonly recovered in the ‘upper’ Winton Formation than any other vertebrate group: their bones are more likely to remain larger and more recognisable than those of other vertebrates, thus they are consequently more readily located at the surface. Almost every vertebrate fossil site in the ‘upper’ Winton Formation discovered to date has been identified on the basis of sauropod fragments at the surface. The two notable exceptions, both discovered by grazier and veteran fossil finder Bob Elliott, are the ‘Wardoo’ site, which produced the holotype specimen of the pterosaur *Ferrodraco lentoni* (Pentland *et al.*, 2019); and the ‘Marilyn’ site, which produced a fragmentary megaraptorid theropod skeleton (White *et al.*, 2020). Neither of these exceptions were located on fracturing ‘black soil’ country: the Wardoo site was situated on the banks of a periodically active creek (Pentland *et al.*, 2019), whereas the Marilyn site was predominantly on a scalded claypan (White *et al.*, 2020). Targeted searches of modern day channels and claypans in the Winton area might enable additional discoveries of non-sauropod sites.

The mode of preservation of the Snake Creek Tracksite—a consolidated layer overlain and underlain by unconsolidated sediment—is unlike that of any ichnofossil locality yet identified in the Winton Formation. Prior to the discovery of the Snake Creek Tracksite, the only tracksites known from the Winton Formation were hosted in the chemically weathered sand- and siltstones (duricrusts, laterites, silcretes) of erosion-resistant mesas, locally termed ‘jump-ups’ (McKenzie, 2004; Romilio & Salisbury, 2011; Romilio & Salisbury, 2014; Romilio, Tucker & Salisbury, 2013; Thulborn, 2013; Thulborn, 2017; Thulborn & Wade, 1979; Thulborn & Wade, 1984). Three of the four reported tracksites—Seymour Quarry, New Quarry, and the unnamed Elderslie site—have never been excavated, and their tracked surfaces have barely been exposed. Whereas the unnamed Elderslie site is an isolated layer of track casts (convex hyporeliefs) that was so broken up

that there was no way of identifying trackways, both Seymour Quarry and New Quarry are inferred to be quite extensive. As track-bearing exposures at these sites terminate under tens of metres of sedimentary overburden, full excavations appear impractical. More than 200 m² of overburden was moved to expose the tracked surface at Lark Quarry, but the total thickness of the removed strata was less than one metre (*Thulborn & Wade, 1984*).

The fact that ~35% of the 48 sauropod body fossil sites in the 'upper' Winton Formation that are hosted in areas of active 'black soil' have also produced non-sauropod vertebrate remains (mostly pertaining to crocodyliforms, turtles and lungfish; [Table 3](#)), coupled with the preponderance of theropod and ornithopod tracks in the ichnofossil record, suggests that future discoveries of body fossils of small-bodied dinosaurs and other vertebrates can be expected in the 'upper' Winton Formation, especially if more time can be dedicated to finding and excavating sites in future. Given the vast extent of the 'upper' Winton Formation, the future use of novel technologies and somewhat unconventional methods (e.g., *Kaye & Pittman, 2020*) might reap rich rewards.

CONCLUSION

The Snake Creek Tracksite sheds much light on the composition of terrestrial and freshwater vertebrate faunas in northeast Australia during the early Late Cretaceous. This time-averaged ichnoassemblage preserves trackways of sauropods and crocodyliforms, the two vertebrate groups that dominate the body fossil record of the 'upper' Winton Formation, alongside tracks of theropods and ornithopods—the heretofore best represented taxa in the ichnofossil record of the same unit. The preservation of these tracks, in addition to possible turtle tracks and lungfish and actinopterygian fish feeding traces, provides a unique palaeoenvironmental snapshot of the region, supporting previous interpretations that the Winton Formation was deposited on a wet, temperate, low relief floodplain that was rife with meandering rivers and oxbow lakes, and often characterised by overbank deposits.

The sauropod tracks described herein appear to be distinct from all other sauropod tracks worldwide, but are not sufficiently well-preserved to warrant the erection of a new ichnotaxon. Multiple walking-pace trackways, which display a unique combination of a wide-gauge stance and gait, a mild–moderate degree of heteropody, and manus tracks with prominent unguis impressions on digit I, are preserved, and are ascribed to an early branching titanosaur. Collectively, the sauropod trackways at the Snake Creek Tracksite—which were made within a short timeframe, albeit not precisely synchronously—provide some support for the notion that sauropods were gregarious. In addition, the partial sauropod turning trackway preserved at the Snake Creek Tracksite—which is herein attributed to a titanosaur—reinforces the previously advanced hypothesis that titanosaurs were more manoeuvrable and agile than other sauropods.

The Snake Creek Tracksite preserves new tracks attributable to the small theropod ichnotaxon *Skartopus australis* and the small ornithopod ichnotaxon *Wintonopus latomorum*. However, many other non-sauropodan tracks preserved at the Tracksite, thought to pertain to small theropods at the time of their discovery, are in fact attributable

to the crocodyliform ichnotaxon *Hatcherichnus*. The presence of crocodyliform underwater walking trackways, isolated possible turtle tracks, and probable feeding traces assigned to both lungfish and actinopterygian fish at the Snake Creek Tracksite, indicates that it was, for the most part, subaqueous at the time of track formation (the sauropod tracks notwithstanding).

The Snake Creek Tracksite appears to preserve evidence of all of the most common vertebrate groups found in the Winton Formation within a relatively small area. This suggests that the apparent incongruence between the vertebrate ichno- and body fossil records might not be a consequence of environmental segregation of sauropods and crocodyliforms in areas more likely to preserve body fossils, and theropods and ornithopods in settings conducive to track preservation. Instead, it appears that this disparity is a function of both taphonomic process bias and collection bias towards larger body fossils, greater impact of weathering and montmorillonite soil rotation on smaller fossils, and lack of outcrop. The application of novel techniques to field exploration in Central West Queensland might facilitate the identification of additional tracksites with a preservation mode more akin to that of the Snake Creek Tracksite than that of Lark Quarry, as well as the discovery of more non-sauropod dinosaur and non-crocodyliform body fossils in the 'upper' Winton Formation. This might shed light on the identity of the tridactyl trackmakers at Lark Quarry and the Snake Creek tracksites, heretofore barely represented by body fossils from the Winton Formation.

INSTITUTIONAL ABBREVIATIONS

AAOD	Australian Age of Dinosaurs Museum of Natural History, Winton, Queensland
AODF	Australian Age of Dinosaurs Fossil
AODL	Australian Age of Dinosaurs Locality
QM F	Queensland Museum Fossil, Brisbane, Australia

ACKNOWLEDGEMENTS

The authors would like to thank: Mike and Patrice Elliott (Karoo Station, Winton) for allowing the AAOD team on to their property, for facilitating and assisting in the excavation, replication and removal of the tracks, and for generously donating them to the AAOD Museum; Ian and Sandra Muir (Elderslie Station, Winton), for allowing AAOD teams to stay on their property during the course of the digs; Judy Elliott for leading the more than eighteen month-long trackway relocation project; Anna Tzamouzaki and Christine Heller who both spent over a year on the trackway relocation project; the AAOD staff (Tom Beeston, Karen Corkill, Grace Elliott, Steve Lippis, Steve Rumbold, George Sinapius); Bob and Harry Elliott who assisted with the 2018 excavations; Mal and Cindy McQueen who donated the use of their front end loader to uncover the track site; Cameron and Wendy Searle who donated the use of their large air compressor and blast hose; Hoffmann Surveyors for surveying the track site; Winton Rural Services for the use of their forklift in 2018; Belmont Merino for use of their excavator, front-end loader and

truck; the 2018 AAOD dig team who helped to clear the Tracksite and replicate the small tracks; the 2018 Dinosaur Dreaming team (Tom Rich, Pat Vickers-Rich, Mike Cleeland, Pip Cleeland, Lisa Nink, John Swinkels, Mary Walters, Wendy White, John Wilkins and Dean Wright), ‘The Oasis’ Australian Defence Force Community, and volunteers Raymond and Ann Devantier, Gabrielle North, Helen Goldstraw, Amber Craig, Cassia Paragnani, Marcus Killerby, Eve Eidelson, and Hugh and Ali Calvey for their help in excavating the sauropod tracks between July and September 2018; Belinda Smith and Maria Tickle for documenting the September 2018 excavation for, and popularising it through, the Australian Broadcasting Corporation; the 2019 AAOD dig team, who cleared silt off the trackway following the floods in February that year; Stewart Geiger and Christine Heller for the use of their tractor at the trackway site throughout 2020; Christopher “Kit” Nelson (Abergower Digital) for generating the photogrammetric model of the Tracksite; Jerry Harris for assistance with access to literature; Ben Creisler, Brent Breithaupt, Steven Carey and Aaron Camens for helpful discussions; Korakot Nganvongpanit for acting as editor on this article; and Martin Lockley, Jens Lallensack and an anonymous reviewer for their thoughtful, insightful, and useful critiques of this paper.

ADDITIONAL INFORMATION AND DECLARATIONS

Funding

The authors received no funding for this work.

Competing Interests

The authors declare that they have no competing interests.

Author Contributions

- Stephen F. Poropat conceived and designed the experiments, performed the experiments, analyzed the data, prepared figures and/or tables, authored or reviewed drafts of the paper, and approved the final draft.
- Matt A. White conceived and designed the experiments, performed the experiments, analyzed the data, prepared figures and/or tables, authored or reviewed drafts of the paper, and approved the final draft.
- Tim Ziegler conceived and designed the experiments, performed the experiments, analyzed the data, prepared figures and/or tables, authored or reviewed drafts of the paper, and approved the final draft.
- Adele H. Pentland performed the experiments, analyzed the data, prepared figures and/or tables, authored or reviewed drafts of the paper, and approved the final draft.
- Samantha L. Rigby performed the experiments, analyzed the data, prepared figures and/or tables, authored or reviewed drafts of the paper, and approved the final draft.
- Ruairidh J. Duncan performed the experiments, analyzed the data, prepared figures and/or tables, authored or reviewed drafts of the paper, and approved the final draft.
- Trish Sloan performed the experiments, analyzed the data, prepared figures and/or tables, authored or reviewed drafts of the paper, and approved the final draft.

- David A. Elliott conceived and designed the experiments, authored or reviewed drafts of the paper, and approved the final draft.

Data Availability

The following information was supplied regarding data availability:

Snake Creek Tracksite: Sauropod, theropod (*Skartopus australis*), ornithopod (*Wintonopus latomorum*), crocodyliform (*Hatcherichnus* isp.), and ?turtle tracks, and ?lungfish and ?actinopterygian feeding traces: DOI 10.17602/M2/M355391.

Skartopus australis trackway AODF 904.T1, ?*Wintonopus latomorum* possible trackway AODF 904.O1, and ?*Hatcherichnus* possible trackway AODF 904.C4: DOI 10.17602/M2/M355396.

Hatcherichnus trackway AODF 904.C1, with one right track from *Hatcherichnus* trackway AODF 904.C5: DOI 10.17602/M2/M355400.

Hatcherichnus trackway AODF 904.C2: DOI 10.17602/M2/M355404.

REFERENCES

- Abbassi N, D’Orazi Porchetti S, Wagensommer A, Dehnavi MG. 2015. Dinosaur and crocodylomorph footprints from the Hojedk Formation (Bajocian, Middle Jurassic) of North Kerman, central Iran. *Italian Journal of Geoscience* 134(1):86–94 DOI 10.3301/IJG.2014.30.
- Alexander RM. 1976. Estimates of speeds of dinosaurs. *Nature* 261(5556):129–130 DOI 10.1038/261129a0.
- Anonymous. 1951. Giant dinosaur’s footprints found in Darling Downs Colliery. *Queensland Government Mining Journal* 52:582.
- Anonymous. 1952a. Dinosaur footprints. *Queensland Government Mining Journal* 53:949–950.
- Anonymous. 1952b. Dinosaur’s footprint in Downs colliery. *Queensland Government Mining Journal* 53:107.
- Anonymous. 2007. Blacksoil: the monsters of Eromanga. *Australian Age of Dinosaurs Museum of Natural History Annual* 5:12–13.
- Avanzini M, García-Ramos JC, Lires J, Menegon M, Piñuela L, Fernández LA. 2005. Turtle tracks from the Late Jurassic of Asturias, Spain. *Acta Palaeontologica Polonica* 50:743–755.
- Avanzini M, García-Ramos JC, Lires J, Piñuela L, Lockley MG. 2007. Crocodylomorph tracks from the Late Jurassic of Asturias (Spain). *Ichnos: An International Journal for Plant and Animal Traces* 14(1–2):143–153 DOI 10.1080/10420940601010943.
- Avanzini M, Piñuela L, García-Ramos JC. 2010. Preservational morphotypes of *Crocodylopodus* from the Late Jurassic of Asturias (Spain). *New Mexico Museum of Natural History and Science Bulletin* 51:239–245.
- Avanzini M, Piñuela L, Ruiz-Omeñaca JI, García-Ramos JC. 2010. The crocodile track *Hatcherichnus* from the Upper Jurassic of Asturias (Spain). *New Mexico Museum of Natural History and Science Bulletin* 51:89–92.
- Ball LC. 1933. Fossil footprints. *Queensland Government Mining Journal* 34:384.
- Ball LC. 1934a. Fossil footprints. *Queensland Government Mining Journal* 35:297.
- Ball LC. 1934b. Fossil footprints—Lanefield Colliery, Rosewood District. *Queensland Government Mining Journal* 35:224.
- Ball LC. 1946. Dinosaur footprints—Lanefield Extended Colliery, Rosewood District. *Queensland Government Mining Journal* 47:179.

- Barnes FA, Lockley MG. 1994.** Trackway evidence for social sauropods from the Morrison Formation, eastern Utah (USA). *Gaia* **10**:37–42.
- Bartholomai A. 1966.** Fossil footprints in Queensland. *Australian Natural History* **15**:147–150.
- Bell PR, Fanti F, Hart LJ, Milan LA, Craven SJ, Brougham T, Smith E. 2019.** Revised geology, age, and vertebrate diversity of the dinosaur-bearing Griman Creek Formation (Cenomanian), Lightning Ridge, New South Wales, Australia. *Palaeogeography, Palaeoclimatology, Palaeoecology* **514**:655–671 DOI [10.1016/j.palaeo.2018.11.020](https://doi.org/10.1016/j.palaeo.2018.11.020).
- Belvedere M, Farlow JO. 2016.** A numerical scale for quantifying the quality of preservation of vertebrate tracks. In: Falkingham PL, Marty D, Richter A, eds. *Dinosaur Tracks: The Next Steps*. Bloomington & Indianapolis, IA: Indiana University Press, 92–98.
- Belvedere M, Jalil N-E, Breda A, Gattolin G, Bourget H, Khaldoune F, Dyke GJ. 2013.** Vertebrate footprints from the Kem Kem beds (Morocco): a novel ichnological approach to faunal reconstruction. *Palaeogeography, Palaeoclimatology, Palaeoecology* **383–384(4)**:52–58 DOI [10.1016/j.palaeo.2013.04.026](https://doi.org/10.1016/j.palaeo.2013.04.026).
- Bemis WE. 1986.** Feeding systems of living Dipnoi: anatomy and function. *Journal of Morphology* **190(Supplement 1)**:249–275 DOI [10.1002/jmor.1051900417](https://doi.org/10.1002/jmor.1051900417).
- Bernier P, Barale G, Bourseau J-P, Buffetaut É, Demathieu G, Gaillard C, Gall J-C. 1982.** Trace nouvelle de locomotion de Chélonienet figures d'émersion associées dans les calcaires lithographiques de Cerin (Kimméridgien supérieur, Ain, France). *Géobios* **15(4)**:447–467 DOI [10.1016/S0016-6995\(82\)80068-5](https://doi.org/10.1016/S0016-6995(82)80068-5).
- Berrell RW, Alvarado-Ortega J, Yabumoto Y, Salisbury SW. 2014.** The first record of the ichthyodectiform fish *Cladocylcus*[sic: *Cladocylus*] from eastern Gondwana: a new species from the Lower Cretaceous of Queensland, Australia. *Acta Palaeontologica Polonica* **59**:903–920 DOI [10.4202/app.2012.0019](https://doi.org/10.4202/app.2012.0019).
- Berrell RW, Boisvert C, Trinajstić K, Siversson M, Alvarado-Ortega J, Cavin L, Salisbury SW, Kemp A. 2020.** A review of Australia's Mesozoic fishes. *Alcheringa* **44(2)**:286–311 DOI [10.1080/03115518.2019.1701078](https://doi.org/10.1080/03115518.2019.1701078).
- Bird RT. 1941.** A dinosaur walks into the museum. *Natural History* **47**:74–81.
- Bird RT. 1954.** We captured a 'live' brontosaur: ancient footprints in Texas rock bring to life a grim prehistoric drama and help answer a tantalizing scientific riddle. *National Geographic* **105**:707–722.
- Bird RT. 1985.** *Bones for Barnum Brown*. Fort Worth, Texas: Texas Christian University Press.
- Boggs S Jr. 2001.** *Principles of sedimentology and stratigraphy: Third Edition*. Upper Saddle River, NJ: Prentice-Hall, Inc.
- Bonnan MF. 2005.** Pes anatomy in sauropod dinosaurs: implications for functional morphology, evolution, and phylogeny. In: Tidwell V, Carpenter K, eds. *Thunder-lizards: The Sauropodomorph Dinosaurs*. Bloomington & Indianapolis, IA: Indiana University Press, 346–380.
- Bryan WH, Jones OA. 1946.** The geological history of Queensland: a stratigraphical outline. *University of Queensland Papers: Department of Geology* **2**:1–103.
- Calvo JO. 1991.** Huellas de Dinosaurios en la Formación Río Limay (Albiano-Cenomaniano?) Picún Leufú, Provincia de Neuquén, Republica Argentina. (Ornithischia—Saurischia: Sauropoda—Theropoda). *Ameghiniana* **28(3–4)**:241–258.
- Calvo JO. 1999.** Dinosaurs and other vertebrates of the Lake Ezequiel Ramos Mexia Area, Neuquén—Patagonia, Argentina. *National Science Museum Monograph*. Vol. 15. Tokyo: National Science Museum, 13–45.

- Calvo JO, Mazzetta GV. 2004.** Nuevos hallazgos de huellas de dinosaurios en la Formación Candeleros (Albiano-Cenomaniano), Picún Leufú, Neuquén, Argentina. *Ameghiniana* **41**:545–554.
- Campos HBN, Da Silva RC, Milàn J. 2010.** Traces of a large crocodylian from the Lower Cretaceous Sousa Formation, Brazil. *New Mexico Museum of Natural History and Science Bulletin* **51**:109–114.
- Cant DJ. 1982.** Fluvial facies models and their application. In: Scholle PA, Spearing D, eds. *Sandstone Depositional Environments. American Association of Petroleum Geologists Memoir*. Vol. 31. Tulsa, OK: American Association of Petroleum Geologists, 115–137.
- Carey SP, Camens AB, Cupper ML, Grün R, Hellstrom JC, McKnight SW, Mclennan I, Pickering DA, Trusler P, Aubert M. 2011.** A diverse Pleistocene marsupial trackway assemblage from the Victorian Volcanic Plains, Australia. *Quaternary Science Reviews* **30**(5–6):591–610 DOI [10.1016/j.quascirev.2010.11.021](https://doi.org/10.1016/j.quascirev.2010.11.021).
- Casanovas L, Ezquerro R, Fernández A, Pérez-Lorente F, Santafé JV, Torcida F. 1995.** Huellas de dinosaurio en la Era del Peladillo 3 (La Rioja, España), Primera nota. *Zubia* **13**:83–101.
- Casanovas M, Fernández A, Pérez-Lorente F, Santafé JV. 1997.** Sauropod trackways from site El Sobaquillo (Munilla, La Rioja, Spain) indicate amble walking. *Ichnos: An International Journal for Plant and Animal Traces* **5**(2):101–107 DOI [10.1080/10420949709386409](https://doi.org/10.1080/10420949709386409).
- Castanera D, Barco JL, Díaz-Martínez I, Herrero Gascón J, Pérez-Lorente F, Canudo JI. 2011.** New evidence of a herd of titanosauriform sauropods from the Lower Berriasian of the Iberian Range (Spain). *Palaeogeography, Palaeoclimatology, Palaeoecology* **310**(3–4):227–237 DOI [10.1016/j.palaeo.2011.07.015](https://doi.org/10.1016/j.palaeo.2011.07.015).
- Castanera D, Malafaia E, Silva BC, Santos VF, Belvedere M. 2021.** New dinosaur, crocodylomorph and swim tracks from the Late Jurassic of the Lusitanian Basin: implications for ichnodiversity. *Lethaia* **54**(2):271–287 DOI [10.1111/let.12402](https://doi.org/10.1111/let.12402).
- Castanera D, Pascual C, Canudo JI, Hernández N, Barco JL. 2012.** Ethological variations in gauge in sauropod trackways from the Berriasian of Spain. *Lethaia* **45**(4):476–489 DOI [10.1111/j.1502-3931.2012.00304.x](https://doi.org/10.1111/j.1502-3931.2012.00304.x).
- Castanera D, Santos VF, Piñuela L, Pascual C, Vila B, Canudo JI, Moratalla JJ. 2016.** Iberian sauropod tracks through time: variations in sauropod manus and pes track morphologies. In: Falkingham PL, Marty D, Richter A, eds. *Dinosaur Tracks: The Next Steps*. Bloomington & Indianapolis, IA: Indiana University Press, 120–137.
- Castanera D, Vila B, Razzolini NL, Santos VF, Pascual C, Canudo JI. 2014.** Sauropod trackways of the Iberian Peninsula: palaeoetological and palaeoenvironmental implications. *Journal of Iberian Geology* **40**(1):49–59 DOI [10.5209/rev_JIGE.2014.v40.n1.44087](https://doi.org/10.5209/rev_JIGE.2014.v40.n1.44087).
- Cheng Y, Todd CN, Henderson RA, Danišik M, Sahlström F, Chang Z, Corral I. 2020.** Jurassic uplift and erosion of the northeast Queensland continental margin: evidence from (U–Th)/He thermochronology combined with U–Pb detrital zircon age spectra. *Australian Journal of Earth Sciences* **67**(4):591–604 DOI [10.1080/08120099.2020.1714730](https://doi.org/10.1080/08120099.2020.1714730).
- Clack JA, Sharp EL, Long JA. 2011.** The fossil record of lungfishes. In: Jørgensen JM, Joss J, eds. *The Biology of Lungfishes*. Enfield, New Hampshire: Science Publishers, 1–42.
- Colbert EH, Merrilees D. 1967.** Cretaceous dinosaur footprints from Western Australia. *Journal of the Royal Society of Western Australia* **50**(1):21–25.
- Colliver FS. 1956.** Triassic footprints in Queensland. *Queensland Naturalist* **15**:78–79.
- Contessi M, Fanti F. 2012.** Vertebrate tracksites in the Middle Jurassic–Upper Cretaceous of south Tunisia. *Ichnos: An International Journal for Plant and Animal Traces* **19**(4):211–227 DOI [10.1080/10420940.2012.711396](https://doi.org/10.1080/10420940.2012.711396).

- Cook AG. 2012.** Cretaceous faunas and events, northern Eromanga Basin, Queensland. *Episodes* **35(1)**:153–159 DOI [10.18814/epiugs/2012/v35i1/014](https://doi.org/10.18814/epiugs/2012/v35i1/014).
- Cook AG, Bryan SE, Draper JJ. 2013.** Post-orogenic Mesozoic basins and magmatism. In: Jell PA, ed. *Geology of Queensland*. Brisbane: Geological Survey of Queensland, 515–575.
- Cook AG, Saini N, Hocknull SA. 2010.** Dinosaur footprints from the Lower Jurassic of Mount Morgan, Queensland. *Memoirs of the Queensland Museum* **55(1)**:135–146.
- Coombs WP Jr., Molnar RE. 1981.** Sauropoda (Reptilia, Saurischia) from the Cretaceous of Queensland. *Memoirs of the Queensland Museum* **20(2)**:351–373.
- Dalla Vecchia FM. 1994.** Jurassic and Cretaceous sauropod evidence in the Mesozoic carbonate platforms of the Southern Alps and Dinarids. *Gaia* **10**:65–74.
- Dalla Vecchia FM. 1999.** A sauropod footprint in a limestone block from the Lower Cretaceous of northeastern Italy. *Ichnos: An International Journal for Plant and Animal Traces* **6(4)**:269–275 DOI [10.1080/10420949909386458](https://doi.org/10.1080/10420949909386458).
- Dalla Vecchia FM, Tarlao A. 2000.** New dinosaur track sites in the Albian (Early Cretaceous) of the Istrian Peninsula (Croatia)—part II—paleontology. *Memorie di Scienze Geologiche* **52(2)**:227–292.
- Day RW. 1969.** The Lower Cretaceous of the Great Artesian Basin. In: Campbell KSW, ed. *Stratigraphy and Palaeontology: Essays in Honour of Dorothy Hill*. Canberra: Australian National University Press, 140–173.
- Day JJ, Norman DB, Gale AS, Upchurch P, Powell HP. 2004.** A Middle Jurassic dinosaur trackway site from Oxfordshire, UK. *Palaeontology* **47(2)**:319–348 DOI [10.1111/j.0031-0239.2004.00366.x](https://doi.org/10.1111/j.0031-0239.2004.00366.x).
- Demircan H, Uchman A. 2010.** Kiss of death of a hunting fish: trace fossil *Osculichnus labialis* igen. et isp. nov. from late Eocene-early Oligocene prodelta sediments of the Mezardere Formation, Thrace Basin, NW Turkey. *Acta Geologica Polonica* **60(1)**:29–38.
- Dentzien-Dias P, Figueiredo AE, Pinheiro F, Schultz C. 2010.** Primeira evidência icnológica de um tetrápode natante no Membro Crato (Cretáceo Inferior), Formação Santana (Bacia do Araripe, Nordeste do Brasil). *Revista Brasileira de Paleontologia* **13(3)**:257–260 DOI [10.4072/rbp.2010.3.09](https://doi.org/10.4072/rbp.2010.3.09).
- Dos Santos VF, Lockley MG, Meyer CA, Carvalho J, De Carvalho GAM, Moratalla JJ. 1994.** A new sauropod tracksite from the Middle Jurassic of Portugal. *Gaia* **10**:5–14.
- Dutuit J-M, Ouazzou A. 1980.** Découverte d'une piste de Dinosaur saurope sur le site d'empreintes de Demnat (Haut-Atlas marocain). *Mémoires de la Société Géologique de France* **139**:95–102.
- Exon NF, Senior BR. 1976.** The Cretaceous of the Eromanga and Surat Basins. *Bureau of Mineral Resources, Geology and Geophysics Bulletin* **1**:33–50.
- Falkingham PL, Bates KT, Avanzini M, Bennett M, Bordy EM, Breithaupt BH, Castanera D, Citton P, Díaz-Martínez I, Farlow JO, Fiorillo AR, Gatesy SM, Getty P, Hatala KG, Hornung JJ, Hyatt JA, Klein H, Lallensack JN, Martin AJ, Marty D, Matthews NA, Meyer CA, Milàn J, Minter NJ, Razzolini NL, Romilio A, Salisbury SW, Sciscio L, Tanaka I, Wiseman ALA, Xing LD, Belvedere M. 2018.** A standard protocol for documenting modern and fossil ichnological data. *Palaeontology* **61(4)**:469–480 DOI [10.1111/pala.12373](https://doi.org/10.1111/pala.12373).
- Falkingham PL, Bates KT, Farlow JO. 2014.** Historical photogrammetry: Bird's Paluxy River dinosaur chase sequence digitally reconstructed as it was prior to excavation 70 years ago. *PLOS ONE* **9(4)**:e93247 DOI [10.1371/journal.pone.0093247](https://doi.org/10.1371/journal.pone.0093247).

- Falkingham PL, Milàn J, Manning PL. 2010.** A crocodylian trace from the Lance Formation (Upper Cretaceous) of Wyoming. *New Mexico Museum of Natural History and Science Bulletin* 51:171–174.
- Fan R-Y, Zong R-W, Gong Y-M. 2019.** Fish hunting trace *Osculichnus* and the oldest *Sinusichnus sinuosus* from the Upper Devonian of South China. *Palaeogeography, Palaeoclimatology, Palaeoecology* 530:103–112 DOI 10.1016/j.palaeo.2019.05.045.
- Farlow JO. 1992.** Sauropod tracks and trackmakers: integrating the ichnological and skeletal records. *Zubia* 10:89–138.
- Farlow JO, Lockley MG. 1989.** Roland T. Bird, dinosaur tracker: an appreciation. In: Gillette DD, Lockley MG, eds. *Dinosaur Tracks and Traces*. Cambridge: Cambridge University Press, 33–36.
- Farlow JO, Pittman JG, Hawthorne JM. 1989.** *Brontopodus birdi*, Lower Cretaceous sauropod footprints from the U.S. Gulf coastal plain. In: Gillette DD, Lockley MG, eds. *Dinosaur Tracks and Traces*. Cambridge, England: Cambridge University Press, 371–394.
- Farlow JO, Robinson NJ, Kumagai CJ, Paladino FV, Falkingham PL, Elsey RM, Martin AJ. 2018a.** Trackways of the American crocodile (*Crocodylus acutus*) in northwestern Costa Rica: implications for crocodylian ichnology. *Ichnos: An International Journal for Plant and Animal Traces* 25(1):30–65 DOI 10.1080/10420940.2017.1350856.
- Farlow JO, Robinson NJ, Turner ML, Black J, Gatesy SM. 2018b.** Footfall pattern of a bottom-walking crocodile (*Crocodylus acutus*). *PALAIOS* 33(9):406–413 DOI 10.2110/palo.2018.037.
- Fergusson CL, Henderson RA. 2013.** Thomson Orogen. In: Jell PA, ed. *Geology of Queensland*. Brisbane: Geological Survey of Queensland, 113–224.
- Fiorillo AR. 2005.** Turtle tracks in the Judith River Formation (Upper Cretaceous) of south-central Montana. *Palaeontologia Electronica* 8(1):9A.
- Fletcher TL, Moss PT, Salisbury SW. 2018.** The palaeoenvironment of the Upper Cretaceous (Cenomanian–Turonian) portion of the Winton Formation, Queensland, Australia. *PeerJ* 6(51):e5513 DOI 10.7717/peerj.5513.
- Fornós JJ, Bromley RG, Clemmensen LB, Rodríguez-Perea A. 2002.** Tracks and trackways of *Myotragus balearicus* Bate (Artiodactyla, Caprinae) in Pleistocene aeolianites from Mallorca (Balearic Islands, Western Mediterranean). *Palaeogeography, Palaeoclimatology, Palaeoecology* 180(4):277–313 DOI 10.1016/S0031-0182(01)00431-X.
- Foster JR, Lockley MG. 1997.** Probable crocodylian tracks and traces from the Morrison Formation (Upper Jurassic) of eastern Utah. *Ichnos: An International Journal for Plant and Animal Traces* 5(2):121–129.
- Foster JR, Lockley MG, Brockett J. 1999.** Possible turtle tracks from the Morrison Formation of southern Utah. *Utah Geological Survey Miscellaneous Publication* 99–1:185–191.
- Fuentes Vidarte C, Meijide Calvo M. 2001.** Primeras huellas de cocodrilo en el Weald de Cameros (Soria, España). Nueva Familia: Crocodylopodidae, nuevo icnogénero: *Crocodylopodus* nueva icnoespecie: *C. meijidei*. *Jornadas Internacionales sobre Palaeontología de Dinosaurios y su Entorno* 1:329–338.
- Fuentes Vidarte C, Meijide Calvo M, Meijide Fuentes F, Meijide Fuentes M. 2003.** Rastro de un tetrápodo de pequeño tamaño en el Weald de Cameros (Sierra de Oncala, Soria, España) nov. icnogen. nov. icnosp.: *Emydhypus cameroi*. In: Pérez-Lorente F, ed. *Dinosaurios y Otros Reptiles Mesozoicos en España: Gobierno de La Rioja, Fundación Patrimonio Paleontológico de La Rioja, Instituto de Estudios Riojanos, Universidad de La Rioja*. 119–128.
- Gaffney ES. 1981.** A review of the fossil turtles of Australia. *American Museum Novitates* 2720:1–38.

- Gaffney ES, Kool L, Brinkman DB, Rich TH, Vickers-Rich P. 1998. *Otwayemys*, a new cryptodiran turtle from the Early Cretaceous of Australia. *American Museum Novitates* 3233:1–28.
- Gaillard C, Bernier P, Barale G, Bourseau J-P, Buffetaut E, Ezquerro R, Gall J-C, De Broin LF, Renous S, Wenz S. 2003. A giant Upper Jurassic turtle revealed by its trackways. *Lethaia* 36(4):315–322 DOI 10.1080/00241160310004611.
- Gallup MR. 1989. Functional morphology of the hindfoot of the Texas sauropod *Pleurocoelus* sp. indet. In: Farlow JO, ed. *Paleobiology of the Dinosaurs*. Boulder, Colorado: Geological Society of America, 71–74.
- García RA, Salgado L, Fernández MS, Cerda IA, Paulina Carabajal A, Otero A, Coria RA, Fiorelli LE. 2015. Paleobiology of titanosaurs: reproduction, development, histology, pneumaticity, locomotion and neuroanatomy from the South American fossil record. *Ameghiniana* 52(1):29–68 DOI 10.5710/AMGH.16.07.2014.829.
- García-Ortiz E, Pérez-Lorente F. 2014. Palaeoecological inferences about dinosaur gregarious behaviour based on the study of tracksites from La Rioja area in the Cameros Basin (Lower Cretaceous, Spain). *Journal of Iberian Geology* 40(1):113–127.
- Gatesy SM, Falkingham PL. 2020. Hitchcock's Leptodactyli, penetrative tracks, and dinosaur footprint diversity. *Journal of Vertebrate Paleontology* 40(3):e1781142 DOI 10.1080/02724634.2020.1781142.
- Ginsburg L, Lapparent AF, Loiret B, Taquet P. 1966. Empreintes de pas de Vertébrés tétrapodes dans le séries continentales a l'Ouest d'Agadès (République du Niger). *Comptes Rendus des Séances de l'Academie des Sciences* 263:28–31.
- Glauert L. 1952. Dinosaur footprints near Broome. *Western Australian Naturalist* 3(4):82–83.
- González Riga BJ. 2011. Speeds and stance of titanosaur sauropods: analysis of *Titanopodus* tracks from the Late Cretaceous of Mendoza, Argentina. *Anais da Academia Brasileira de Ciências* 83(1):279–290 DOI 10.1590/S0001-37652011005000002.
- González Riga BJ, Calvo JO. 2009. A new wide-gauge sauropod track site from the Late Cretaceous of Mendoza, Neuquén Basin, Argentina. *Palaeontology* 52(3):631–640 DOI 10.1111/j.1475-4983.2009.00869.x.
- González Riga BJ, Lamanna MC, Otero A, Ortíz David LD, Kellner AWA, Ibiricu LM. 2019. An overview of the appendicular skeletal anatomy of South American titanosaurian sauropods, with definition of a newly recognized clade. *Anais da Academia Brasileira de Ciências* 91(Suppl. 2):e20180374 DOI 10.1590/0001-3765201920180374.
- González Riga BJ, Ortíz David LD, Tomaselli MB, Candeiro CRA, Coria JP, Prámparo M. 2015. Sauropod and theropod dinosaur tracks from the Upper Cretaceous of Mendoza (Argentina): trackmakers and anatomical evidences. *Journal of South American Earth Sciences* 61(4):134–141 DOI 10.1016/j.jsames.2014.11.006.
- González Riga BJ, Tomaselli MB. 2019. Different trackway patterns in titanosaur sauropods: analysis of new *Titanopodus* tracks from the Upper Cretaceous of Mendoza, Neuquén Basin, Argentina. *Cretaceous Research* 93(3–4):49–59 DOI 10.1016/j.cretres.2018.08.021.
- Goodell Z, Lockley MG, Lucas SG, Schumacher B, Smith J, Trujillo R. 2021. A high-altitude sauropod trackway site in the Jurassic of Colorado: the longest known consecutive footprint sequence reveals evidence of strong turning behavior. *New Mexico Museum of Natural History and Science Bulletin* 82:101–112.
- Gray ARG, McKillop M, McKellar JL. 2002. Eromanga Basin stratigraphy. In: Draper JJ, ed. *Geology of the Cooper and Eromanga Basins, Queensland*. Brisbane: Department of Natural Resources and Mines, 30–56.

- Hall LE, Fragomeni AE, Fowler DW. 2016.** The flexion of sauropod pedal unguals and testing the substrate grip hypothesis using the trackway fossil record. In: Falkingham PL, Marty D, Richter A, eds. *Dinosaur Tracks: The Next Steps*. Bloomington & Indianapolis, IA: Indiana University Press, 138–150.
- Haubold H. 1971.** *Ichnia Amphibiorum et Reptilorum fossilium*. Stuttgart: Fisher Verlag.
- Heredia AM, Pazos PJ, Fernández DE, Díaz-Martínez I, Comerio M. 2019.** A new narrow-gauge sauropod trackway from the Cenomanian Candeleros Formation, northern Patagonia, Argentina. *Cretaceous Research* **96(4)**:70–82 DOI [10.1016/j.cretres.2018.11.016](https://doi.org/10.1016/j.cretres.2018.11.016).
- Herne MC, Nair JP, Evans AR, Tait AM. 2019.** New small-bodied ornithopods (Dinosauria, Neornithischia) from the Early Cretaceous Wonthaggi Formation (Strzelecki Group) of the Australian-Antarctic rift system, with revision of *Qantassaurus intrepidus* Rich and Vickers-Rich, 1999. *Journal of Paleontology* **93(3)**:543–584 DOI [10.1017/jpa.2018.95](https://doi.org/10.1017/jpa.2018.95).
- Hill D, Playford G, Woods JT. 1965.** *Triassic fossils of Queensland*. Brisbane, Australia: Queensland Palaeontographical Society.
- Hill D, Playford G, Woods JT. 1966.** *Jurassic fossils of Queensland*. Brisbane, Australia: Queensland Palaeontographical Society.
- Hocknull SA. 1997.** Cretaceous freshwater bivalves from Queensland. *Memoirs of the Queensland Museum* **42(1)**:223–226.
- Hocknull SA. 2000.** Mesozoic freshwater and estuarine bivalves from Australia. *Memoirs of the Queensland Museum* **45(2)**:405–426.
- Hocknull S. 2013.** CSI Lark Quarry. *Australian Age of Dinosaurs Museum of Natural History Annual* **10**:24–39.
- Hocknull SA, Cook AG. 2008.** Hypsilophodontid (Dinosauria, Ornithischia) from latest Albian, Winton Formation, central Queensland. *Memoirs of the Queensland Museum* **52(2)**:212.
- Hocknull SA, White MA, Tischler TR, Cook AG, Calleja ND, Sloan T, Elliott DA. 2009.** New mid-Cretaceous (latest Albian) dinosaurs from Winton, Queensland, Australia. *PLOS ONE* **4(7)**:e6190 DOI [10.1371/journal.pone.0006190](https://doi.org/10.1371/journal.pone.0006190).
- Hocknull SA, Wilkinson M, Lawrence RA, Newman N. 2019.** On the shoulders of titans: introducing new Cretaceous dinosaur fossil fields from southwest Queensland, Australia, and demonstrating the utility of scanning (surface and CT) in taphonomic and ichnofossil interpretation. *Journal of Vertebrate Paleontology, Program and Abstracts* **2019**:119.
- Hornung JJ, Reich M. 2013.** Derived appendicular morphology in Early Cretaceous aquatic turtles evidenced by the track record. *Lethaia* **46(4)**:470–479 DOI [10.1111/let.12024](https://doi.org/10.1111/let.12024).
- Houck KJ, Lockley MG, Caldwell M, Clark B. 2010.** A well-preserved crocodylian trackway from the South Platte Formation (Lower Cretaceous), Golden, Colorado. *New Mexico Museum of Natural History and Science Bulletin* **51**:115–120.
- Ishigaki S, Matsumoto Y. 2009.** “Off-tracking”-like phenomenon observed in the turning sauropod trackway from the Upper Jurassic of Morocco. *Memoir of the Fukui Prefectural Dinosaur Museum* **8**:1–10.
- Jannel A, Nair JP, Panagiotopoulou O, Romilio A, Salisbury SW. 2019.** “Keep your feet on the ground”: simulated range of motion and hind foot posture of the Middle Jurassic sauropod *Rhoetosaurus browni* and its implications for sauropod biology. *Journal of Morphology* **280(6)**:849–878 DOI [10.1002/jmor.20989](https://doi.org/10.1002/jmor.20989).
- Kaye TG, Pittman M. 2020.** Fluorescence-based detection of field targets using an autonomous unmanned aerial vehicle system. *Methods in Ecology and Evolution* **11(8)**:890–898 DOI [10.1111/2041-210X.13402](https://doi.org/10.1111/2041-210X.13402).

- Kear BP. 2016.** Cretaceous marine amniotes of Australia: perspectives on a decade of new research. *Memoirs of Museum Victoria* **74**:17–28 DOI [10.24199/j.mmv.2016.74.03](https://doi.org/10.24199/j.mmv.2016.74.03).
- Kemp A. 1982.** Australian Mesozoic and Cenozoic lungfish. In: Rich PV, Thompson EM, eds. *Fossil Vertebrate Record of Australasia*. Clayton, Victoria: Monash University Press, 133–139.
- Kemp A. 1991.** Australian Mesozoic and Cainozoic lungfish. In: Vickers-Rich P, Monaghan JM, Baird RF, Rich TH, eds. *Vertebrate Palaeontology of Australasia*. Melbourne: Pioneer Design Studio, 465–496.
- Kemp A. 1997.** Four species of *Metaceratodus* (Osteichthyes: Dipnoi, Family Ceratodontidae) from Australian Mesozoic and Cenozoic deposits. *Journal of Vertebrate Paleontology* **17**(1):26–33 DOI [10.1080/02724634.1997.10010949](https://doi.org/10.1080/02724634.1997.10010949).
- Kemp A. 1998.** Skull structure in post-Paleozoic lungfish. *Journal of Vertebrate Paleontology* **18**(1):43–63 DOI [10.1080/02724634.1998.10011033](https://doi.org/10.1080/02724634.1998.10011033).
- Kemp A. 1999.** Ontogeny of the skull of the Australian lungfish *Neoceratodus forsteri* (Osteichthyes: Dipnoi). *Journal of Zoology* **248**(1):97–137 DOI [10.1111/j.1469-7998.1999.tb01027.x](https://doi.org/10.1111/j.1469-7998.1999.tb01027.x).
- Kemp A, Berrell RW. 2013.** Lungfish as environmental indicators. In: Arratia G, Schultze H-P, Wilson MVH, eds. *Mesozoic Fishes 5—Global Diversity and Evolution*. Munich, Germany: Verlag Dr. Friedrich Pfeil, 499–508.
- Kim JY, Lockley MG. 2012.** New sauropod tracks (*Brontopodus pentadactylus* ichnosp. nov.) from the Early Cretaceous Haman Formation of Jinju Area, Korea: implications for sauropods manus morphology. *Ichnos: An International Journal for Plant and Animal Traces* **19**(1–2):84–92 DOI [10.1080/10420940.2012.664056](https://doi.org/10.1080/10420940.2012.664056).
- Kim JY, Lockley MG. 2016.** First report of turtle tracks from the Lower Cretaceous of Korea. *Cretaceous Research* **64**:1–6 DOI [10.1016/j.cretres.2016.03.014](https://doi.org/10.1016/j.cretres.2016.03.014).
- Kim KS, Lockley MG, Lim JD, Bae SM, Romilio A. 2020.** Trackway evidence for large bipedal crocodylomorphs from the Cretaceous of Korea. *Scientific Reports* **10**(1):8680 DOI [10.1038/s41598-020-66008-7](https://doi.org/10.1038/s41598-020-66008-7).
- Klein H, Lagnaoui A, Gierliński GD, Saber H, Lallensack JN, Oukassou M, Charrière A. 2018.** Crocodylomorph, turtle and mammal tracks in dinosaur-dominated Middle–? Upper Jurassic and mid-Cretaceous ichnoassemblages of Morocco. *Palaeogeography, Palaeoclimatology, Palaeoecology* **498**(1):39–52 DOI [10.1016/j.palaeo.2018.02.028](https://doi.org/10.1016/j.palaeo.2018.02.028).
- Klein H, Lucas SG. 2010.** The Triassic footprint record of crocodylomorphs—a critical re-evaluation. *New Mexico Museum of Natural History and Science Bulletin* **51**:55–60.
- Klinkhamer AJ, Mallison H, Poropat SF, Sinapius GHK, Wroe S. 2018.** Three-dimensional musculoskeletal modelling of the sauropodomorph hind limb: the effect of postural change on muscle leverage. *Anatomical Record* **301**(12):2145–2163 DOI [10.1002/ar.23950](https://doi.org/10.1002/ar.23950).
- Klinkhamer AJ, Mallison H, Poropat SF, Sloan T, Wroe S. 2019.** Comparative three-dimensional moment arm analysis of the sauropod forelimb: implications for the transition to a wide-gauge stance in titanosaurs. *Anatomical Record* **302**(5):794–817 DOI [10.1002/ar.23977](https://doi.org/10.1002/ar.23977).
- Knowles PC. 1980.** Dinosaur tracks. *Geo* **1**:64–65.
- Kukihara R, Lockley MG. 2012.** Fossil footprints from the Dakota Group (Cretaceous) John Martin Reservoir, Bent County, Colorado: new insights into the paleoecology of the Dinosaur Freeway. *Cretaceous Research* **33**(1):165–182 DOI [10.1016/j.cretres.2011.09.013](https://doi.org/10.1016/j.cretres.2011.09.013).
- Kukihara R, Lockley M, Houck K. 2010.** Crocodile footprints from the Dakota Group (Cretaceous), John Martin Reservoir, Bent County, Colorado. *New Mexico Museum of Natural History and Science Bulletin* **51**:121–136.

- Lallensack JN, Ishigaki S, Lagnaoui A, Buchwitz M, Wings O. 2019.** Forelimb orientation and locomotion of sauropod dinosaurs: insights from the ?Middle Jurassic Tafaytour tracksites (Argana Basin, Morocco). *Journal of Vertebrate Paleontology* **38**(5):e1512501 DOI [10.1080/02724634.2018.1512501](https://doi.org/10.1080/02724634.2018.1512501).
- Le Loeuff J, Lauprasert K, Suteethorn S, Souillat C, Suteethorn V, Buffetaut E. 2010.** Late Early Cretaceous crocodyliform trackways from northeastern Thailand. *New Mexico Museum of Natural History and Science Bulletin* **51**:175–178.
- Leahey LG, Salisbury SW. 2013.** First evidence of ankylosaurian dinosaurs (Ornithischia: Thyreophora) from the mid-Cretaceous (late Albian–Cenomanian) Winton Formation of Queensland, Australia. *Alcheringa* **37**(2):249–257 DOI [10.1080/03115518.2013.743703](https://doi.org/10.1080/03115518.2013.743703).
- Lee Y-N, Lee H-J, Kobayashi Y, Paulina-Carabajal A, Barsbold R, Fiorillo AR, Tsogtbaatar K. 2019.** Unusual locomotion behaviour preserved within a crocodyliform trackway from the Upper Cretaceous Bayanshiree Formation of Mongolia and its palaeobiological implications. *Palaeogeography, Palaeoclimatology, Palaeoecology* **533**(9–23):109239 DOI [10.1016/j.palaeo.2019.109239](https://doi.org/10.1016/j.palaeo.2019.109239).
- Leghissa S, Leonardi G. 1990.** *Una Pista di Sauropode Scoperta nei Calcari Cenomaniani dell'Istria*. Milan, Italy: Centro di Cultura Giuliano Dalmata.
- Lichtig AJ, Lucas SG, Klein H, Lovelace DM. 2018.** Triassic turtle tracks and the origin of turtles. *Historical Biology* **30**(8):1112–1122 DOI [10.1080/08912963.2017.1339037](https://doi.org/10.1080/08912963.2017.1339037).
- Lockley MG. 1989.** Tracks and traces: new perspectives on dinosaurian behavior, ecology and biogeography. In: Padian K, Chure D, eds. *The Age of Dinosaurs (Short Courses in Paleontology, Number 2)*. Knoxville, Tennessee: Paleontological Society, 134–145.
- Lockley MG. 1991.** *Tracking dinosaurs: a new look at an ancient world*. Cambridge: Cambridge University Press.
- Lockley MG. 2010.** A solution to the *Mehliella* mystery: tracking, naming, identifying and measuring the first crocodylian trackway reported from the Cretaceous (Dakota Group, Colorado). *New Mexico Museum of Natural History and Science Bulletin* **51**:157–163.
- Lockley MG, Cart K, Foster J, Lucas SG. 2018b.** Early Jurassic *Batrachopus*-rich track assemblages from interdune deposits in the Wingate Sandstone. *Palaeogeography, Palaeoclimatology, Palaeoecology* **491**(4):185–195 DOI [10.1016/j.palaeo.2017.12.008](https://doi.org/10.1016/j.palaeo.2017.12.008).
- Lockley M, Cart K, Martin J, Prunty R, Houck K, Hups K, Lim J-D, Kim KS, Gierliński G. 2014.** A bonanza of new tetrapod tracksites from the Cretaceous Dakota Group, western Colorado: implications for paleoecology. *New Mexico Museum of Natural History and Science Bulletin* **62**:393–409.
- Lockley M, Fanelli D, Honda K, Houck K, Matthews N. 2010a.** Crocodile waterways and dinosaur freeways: implications of multiple swim track assemblages from the Cretaceous Dakota Group, with special reference to assemblages from the Golden area, Colorado. *New Mexico Museum of Natural History and Science Bulletin* **51**:137–155.
- Lockley MG, Farlow JO, Meyer CA. 1994a.** *Brontopodus* and *Parabrontopodus* ichnogen. nov. and the significance of wide-and-narrow-gauge sauropod trackways. *Gaia* **10**:135–146.
- Lockley MG, Foster J. 2006.** Dinosaur and turtle tracks from the Morrison Formation (Upper Jurassic) of Colorado National Monument, with observations on the taxonomy of vertebrate swim tracks. *New Mexico Museum of Natural History and Science Bulletin* **36**:193–198.
- Lockley MG, Foster JR. 2010.** An assemblage of probable crocodylian traces and associated dinosaur tracks from the lower Morrison Formation (Upper Jurassic) of eastern Utah. *New Mexico Museum of Natural History and Science Bulletin* **51**:93–97.

- Lockley M, Gierliński G, Adach L, Schumacher B, Cart K. 2018a.** Newly discovered tetrapod ichnotaxa from the Upper Cretaceous Blackhawk Formation, Utah. *New Mexico Museum of Natural History and Science Bulletin* **79**:469–480.
- Lockley MG, Huh M, Gwak S-G, Hwang KG, Paik IS. 2012.** Multiple tracksites with parallel trackways from the Cretaceous of the Yeosu City Area Korea: implications for gregarious behavior in ornithopod and sauropod dinosaurs. *Ichnos: an International Journal for Plant and Animal Traces* **19**(1–2):105–114 DOI [10.1080/10420940.2011.625793](https://doi.org/10.1080/10420940.2011.625793).
- Lockley MG, Hunt AP. 1995.** *Dinosaur tracks and other fossil footprints of the Western United States*. New York: Columbia University Press.
- Lockley MG, Kirkland J, Milner ARC. 2004.** Probable relationships between the Lower Jurassic crocodylomorph trackways *Batrachopus* and *Selenichnus*: evidence and implications based on new finds from the St. George Area southwestern Utah. *Ichnos: an International Journal for Plant and Animal Traces* **11**(1–2):143–149 DOI [10.1080/10420940490442340](https://doi.org/10.1080/10420940490442340).
- Lockley MG, Kukihara R, Mitchell L. 2006.** New dinosaur and crocodile tracksites from the Cretaceous Dakota Group of the Colorado Front Range, Boulder and Jefferson Counties, Colorado. *New Mexico Museum of Natural History and Science Bulletin* **35**:89–94.
- Lockley MG, Li R, Matsukawa M, Li J. 2010b.** Tracking Chinese crocodylians: *Kuangyuanpus*, *Laiyangpus* and implications for naming crocodylian and crocodylian-like tracks and associated ichnofacies. *New Mexico Museum of Natural History and Science Bulletin* **51**:99–108.
- Lockley MG, Li R, Matsukawa M, Xing L, Li J, Liu M, Xu X. 2015.** Tracking the yellow dragons: implications of China's largest dinosaur tracksite (Cretaceous of the Zhucheng area, Shandong Province, China). *Palaeogeography, Palaeoclimatology, Palaeoecology* **423**(4):62–79 DOI [10.1016/j.palaeo.2015.01.028](https://doi.org/10.1016/j.palaeo.2015.01.028).
- Lockley MG, Li J, Xing L, Guo B, Matsukawa M. 2018c.** Large theropod and small sauropod trackmakers from the Lower Cretaceous Jingchuan Formation, Inner Mongolia, China. *Cretaceous Research* **92**(3):150–167 DOI [10.1016/j.cretres.2018.07.007](https://doi.org/10.1016/j.cretres.2018.07.007).
- Lockley MG, Lim JD, Park HD, Romilio A, Yoo JS, Choi JW, Kim KS, Choi Y, Kang S-H, Kim DH, Kim TH. 2020.** First reports of *Crocodylopodus* from Asia: implications for the paleoecology of the Lower Cretaceous. *Cretaceous Research* **111**(2):104441 DOI [10.1016/j.cretres.2020.104441](https://doi.org/10.1016/j.cretres.2020.104441).
- Lockley MG, Lucas SG, Milàn J, Harris JD, Avanzini M, Foster JR, Spielmann JA. 2010c.** The fossil record of crocodylian tracks and traces: an overview. *New Mexico Museum of Natural History and Science Bulletin* **51**:1–13.
- Lockley MG, Matsukawa M. 2009.** A review of vertebrate track distributions in East and Southeast Asia. *Journal of the Paleontological Society of Korea* **25**(1):17–42.
- Lockley MG, McCrea RT, Buckley L, King MR. 2018d.** Some observations on the variation and spatio-temporal distribution of turtle tracks in the Cretaceous of North America. *New Mexico Museum of Natural History and Science Bulletin* **79**:451–461.
- Lockley M, Meyer C. 2000.** *Dinosaur tracks and other fossil footprints of Europe*. Cambridge: Cambridge University Press.
- Lockley MG, Meyer C. 2004.** Crocodylomorph trackways from the Jurassic to Early Cretaceous of North America and Europe: implications for ichnotaxonomy. *Ichnos: An International Journal for Plant and Animal Traces* **11**(1–2):167–178 DOI [10.1080/10420940490428832](https://doi.org/10.1080/10420940490428832).
- Lockley MG, Meyer CA, Santos VF. 1994.** Trackway evidence for a herd of juvenile sauropods from the Late Jurassic of Portugal. *Gaia* **10**:27–36.

- Lockley M, Schulp AS, Meyer CA, Leonardi G, Mamani DK. 2002.** Titanosaurid trackways from the Upper Cretaceous of Bolivia: evidence for large manus, wide-gauge locomotion and gregarious behaviour. *Cretaceous Research* **23**(3):383–400 DOI [10.1006/cres.2002.1006](https://doi.org/10.1006/cres.2002.1006).
- Lockley MG, Smith JA, King MR. 2018.** First reports of turtle tracks from the Williams Fork Formation ('Mesaverde' Group), Upper Cretaceous (Campanian) of western Colorado. *Cretaceous Research* **84**(3):474–482 DOI [10.1016/j.cretres.2017.11.001](https://doi.org/10.1016/j.cretres.2017.11.001).
- Lockley MG, Xing L, Kim KS, Meyer CA. 2021.** Tortuous trackways: evidence and implications of deviations, turns and changes in direction by dinosaurian trackmakers. Epub ahead of print 4 Jan 2021. *Historical Biology* DOI [10.1080/08912963.2020.1865945](https://doi.org/10.1080/08912963.2020.1865945).
- Lockley MG, Xing L, Xu X. 2019.** The “lost” holotype of *Laiyangpus liui* Young, 1960 (Lower Cretaceous, Shandong Province, China) is found: implications for trackmaker identification, ichnotaxonomy and interpretation of turtle tracks. *Cretaceous Research* **95**(1):260–267 DOI [10.1016/j.cretres.2018.11.017](https://doi.org/10.1016/j.cretres.2018.11.017).
- Longman HA. 1926.** A giant dinosaur from Durham Downs, Queensland. *Memoirs of the Queensland Museum* **8**(3):183–194.
- Longman HA. 1927a.** Australia's largest fossil—the *Rhoetosaurus* dinosaur. *Australian Museum Magazine* **3**(3):97–102.
- Longman HA. 1927b.** The giant dinosaur: *Rhoetosaurus brownei*. *Memoirs of the Queensland Museum* **9**(1):1–18.
- Lovelace DM, Lovelace SD. 2012.** Paleoenvironments and paleoecology of a Lower Triassic invertebrate and vertebrate Ichnoassemblage from the Red Peak Formation (Chugwater Group), central Wyoming. *PALAIOS* **27**(9):636–657 DOI [10.2110/palo.2012.p12-011r](https://doi.org/10.2110/palo.2012.p12-011r).
- Marchetti L, Belvedere M, Voigt S, Klein H, Castanera D, Díaz-Martínez I, Marty D, Xing L, Feola S, Melchor RN, Farlow JO. 2019.** Defining the morphological quality of fossil footprints—problems and principles of preservation in tetrapod ichnology with examples from the Palaeozoic to the present. *Earth-Science Reviews* **193**:109–145 DOI [10.1016/j.earscirev.2019.04.008](https://doi.org/10.1016/j.earscirev.2019.04.008).
- Martin AJ. 2009.** Dinosaur burrows in the Otway Group (Albian) of Victoria, Australia, and their relation to Cretaceous polar environments. *Cretaceous Research* **30**(5):1223–1237 DOI [10.1016/j.cretres.2009.06.003](https://doi.org/10.1016/j.cretres.2009.06.003).
- Martin AJ. 2016.** A close look at Victoria's first known dinosaur tracks. *Memoirs of Museum Victoria* **74**:63–71 DOI [10.24199/j.mmv.2016.74.06](https://doi.org/10.24199/j.mmv.2016.74.06).
- Martin AJ, Rich TH, Hall M, Vickers-Rich P, Vazquez-Prokopec G. 2012.** A polar dinosaur-track assemblage from the Eumeralla Formation (Albian), Victoria, Australia. *Alcheringa* **36**(2):171–188 DOI [10.1080/03115518.2011.597564](https://doi.org/10.1080/03115518.2011.597564).
- Martin AJ, Vickers-Rich P, Rich TH, Hall M. 2014.** Oldest known avian footprints from Australia: Eumeralla Formation (Albian), Dinosaur Cove, Victoria. *Palaeontology* **57**(1):7–19 DOI [10.1111/pala.12082](https://doi.org/10.1111/pala.12082).
- Marty D. 2008.** Sedimentology, taphonomy, and ichnology of Late Jurassic dinosaur tracks from the Jura carbonate platform (Chevenez-Combe Ronde tracksite, NW Switzerland): insights into the tidal-flat palaeoenvironment and dinosaur diversity, locomotion, and palaeoecology. *GeoFocus* **21**:1–278.
- Marty D, Falkingham PL, Richter A. 2016.** Dinosaur track terminology: a glossary of terms. In: Falkingham PL, Marty D, Richter A, eds. *Dinosaur Tracks: The Next Steps*. Bloomington & Indianapolis, IA: Indiana University Press, 399–402.

- Mazin J-M, Hantzpergue P, Olivier N. 2017.** The dinosaur tracksite of Plagne (early Tithonian, Late Jurassic; Jura Mountains, France): the longest known sauropod trackway. *Géobios* **50(4)**:279–301 DOI [10.1016/j.geobios.2017.06.004](https://doi.org/10.1016/j.geobios.2017.06.004).
- McCrea RT, Buckley LG, Currie PJ, Plint AG, Haggart JW, Helm CW, Pemberton SG. 2014.** A review of vertebrate track-bearing formations from the Mesozoic and earliest Cenozoic of western Canada with a description of a new theropod ichnospecies and reassignment of an avian ichnogenus. *New Mexico Museum of Natural History and Science Bulletin* **62**:5–94.
- McCrea RT, Pemberton SG, Currie PJ. 2004.** New ichnotaxa of mammal and reptile tracks from the upper Paleocene of Alberta. *Ichnos: An International Journal for Plant and Animal Traces* **11(3–4)**:323–339 DOI [10.1080/10420940490442313](https://doi.org/10.1080/10420940490442313).
- McKenzie R. 2004.** Blacksoil: back on track. *Australian Age of Dinosaurs Museum of Natural History Annual* **2**:9.
- Mejide Fuentes F, Fuentes Vidarte C, Mejide Calvo M. 2001.** Primeras huellas de saurópodo en el Weald de Soria (España) *Parabrontopodus distercii*, nov. ichnoesp. *Jornadas Internacionales sobre Paleontología de Dinosaurios y su Entorno* **1**:407–415.
- Meiklejohn D. 2004.** The ghosts of Lark Quarry. *Australian Age of Dinosaurs Museum of Natural History Annual* **2**:18–31.
- Meyer CA. 1990.** Sauropod tracks from the Upper Jurassic Reuchenette Formation (Kimmeridgian; Lommiswil, Kt. Solothurn) of northern Switzerland. *Eclogae Geologicae Helvetiae* **83(2)**:389–397.
- Meyer CA. 1993.** A sauropod dinosaur megatracksite from the Late Jurassic of northern Switzerland. *Ichnos: An International Journal for Plant and Animal Traces* **3(1)**:29–38.
- Meyer CA, Lockley MG, Robinson JW, Santos VF. 1994.** A comparison of well-preserved sauropod tracks from the Late Jurassic of Portugal and the western United States: evidence and implications. *Gaia* **10**:57–64.
- Meyer CA, Marty D, Belvedere M. 2018.** Titanosaur trackways from the Late Cretaceous El Molino Formation of Bolivia (Cal Orck'o, Sucre). *Annales Societatis Geologorum Poloniae* **88(2)**:223–241 DOI [10.14241/asgp.2018.018](https://doi.org/10.14241/asgp.2018.018).
- Mezga A, Bajraktarević Z. 1999.** Cenomanian dinosaur tracks on the islet of Fenoliga in southern Istria, Croatia. *Cretaceous Research* **20(6)**:735–746 DOI [10.1006/cres.1999.0180](https://doi.org/10.1006/cres.1999.0180).
- Mezga A, Bajraktarević Z. 2004.** Cretaceous dinosaur and turtle tracks on the island of Veli Brijun (Istria, Croatia). *Geologica Carpathica* **55(5)**:355–370.
- Milàn J, Christiansen P, Mateus O. 2005.** A three-dimensionally preserved sauropod manus impression from the Upper Jurassic of Portugal: implications for sauropod manus shape and locomotor mechanics. *Kaupia, Darmstädter Beiträge zur Naturgeschichte* **14**:47–52.
- Milner ARC, Lockley MG. 2016.** Dinosaur swim track assemblages: characteristics, contexts, and ichnofacies implications. In: Falkingham PL, Marty D, Richter A, eds. *Dinosaur Tracks: The Next Steps*. Bloomington & Indianapolis, IA: Indiana University Press, 152–178.
- Milner ARC, Lockley MG, Kirkland JI. 2006.** A large collection of well-preserved theropod dinosaur swim tracks from the Lower Jurassic Moenave Formation, St. George, Utah. *New Mexico Museum of Natural History and Science Bulletin* **37**:315–328.
- Molnar RE. 1991.** Fossil reptiles in Australia. In: Vickers-Rich P, Monaghan JM, Baird RF, Rich TH, eds. *Vertebrate Palaeontology of Australasia*. Melbourne: Pioneer Design Studio, 605–702.
- Moratalla JJ, Garcia-Mondejar J, Santos VF, Lockley MG, Sanz JL, Jiménez S. 1994.** Sauropod trackways from the Lower Cretaceous of Spain. *Gaia* **10**:75–84.

- Moratalla JJ, Hernán J. 2009.** Turtle and pterosaur tracks from the Los Cayos dinosaur tracksite, Cameros Basin (Cornago, La Rioja, Spain): tracking the Lower Cretaceous bio-diversity. *Revista Española de Paleontología* **24**(1):59–77.
- Moratalla JJ, Sanz JL, Jiménez S. 1990.** Una icnita de Quelonio en el Cretácico inferior de La Rioja (España). In: Civis Llovera J, Flores Villarejo JA, eds. *Actas de Paleontología (Actas de las IV Jornadas de Paleontología) Salamanca, 13–15 de Octubre de 1988*. Salamanca, Spain: Ediciones Universidad de Salamanca, 255–261.
- Moreau J-D, Fara E, Néraudeau D, Gand G. 2019.** New Hettangian tracks from the Causses Basin (Lozère, southern France) complement the poor fossil record of earliest Jurassic crocodylomorphs in Europe. *Historical Biology* **31**(3):341–352
DOI [10.1080/08912963.2017.1370587](https://doi.org/10.1080/08912963.2017.1370587).
- Moreau J-D, Trincal V, Fara E, Baret L, Jacquet A, Barbini C, Flament R, Wienin M, Bourel B, Jean A. 2020.** Middle Jurassic tracks of sauropod dinosaurs in a deep karst cave in France. *Journal of Vertebrate Paleontology* **39**(6):e1728286 DOI [10.1080/02724634.2019.1728286](https://doi.org/10.1080/02724634.2019.1728286).
- Moreno K, Blanco N, Tomlinson A. 2004.** Nuevas huellas de dinosaurios del Jurásico Superior en el norte de Chile. *Ameghiniana* **41**(4):535–544.
- Myers TS, Fiorillo AR. 2009.** Evidence for gregarious behavior and age segregation in sauropod dinosaurs. *Palaeogeography, Palaeoclimatology, Palaeoecology* **274**(1–2):96–104
DOI [10.1016/j.palaeo.2009.01.002](https://doi.org/10.1016/j.palaeo.2009.01.002).
- Nair JP, Salisbury SW. 2012.** New anatomical information on *Rhoetosaurus brownei* Longman, 1926, a gravisaurian sauropodomorph dinosaur from the Middle Jurassic of Queensland, Australia. *Journal of Vertebrate Paleontology* **32**(2):369–394
DOI [10.1080/02724634.2012.622324](https://doi.org/10.1080/02724634.2012.622324).
- Nicosia U, Petti FM, Perugini G, D’Orazi Porchetti S, Sacchi E, Conti MA, Mariotti N, Zarattini A. 2007.** Dinosaur tracks as paleogeographic constraints: new scenarios for the Cretaceous geography of the Periadriatic region. *Ichnos: An International Journal for Plant and Animal Traces* **14**(1–2):69–90 DOI [10.1080/10420940601006859](https://doi.org/10.1080/10420940601006859).
- Olsen PE, Galton PM. 1984.** A review of the reptile and amphibian assemblages from the Stormberg Series of southern Africa, with special emphasis on the footprints and the age of the Stormberg. *Palaeontologia Africana* **25**:87–109.
- Ostrom JH. 1972.** Were some dinosaurs gregarious? *Palaeogeography, Palaeoclimatology, Palaeoecology* **11**(4):287–301 DOI [10.1016/0031-0182\(72\)90049-1](https://doi.org/10.1016/0031-0182(72)90049-1).
- Oukassou M, Klein H, Lagnaoui A, Charrière A, Saber H, Gierliński GD, Lallensack JN, Hminna A, Boumaalif A, Oussou A, Ouarhache D. 2019.** *Polyonyx*-like tracks from Middle–Upper Jurassic red beds of Morocco: implications for sauropod communities on southern margins of Tethys. *Palaeogeography, Palaeoclimatology, Palaeoecology* **536**(2):109394
DOI [10.1016/j.palaeo.2019.109394](https://doi.org/10.1016/j.palaeo.2019.109394).
- Paik IS, Kim HJ, Lee YI. 2001.** Dinosaur track-bearing deposits in the Cretaceous Jindong Formation, Korea: occurrence, palaeoenvironments and preservation. *Cretaceous Research* **22**(1):79–92 DOI [10.1006/cres.2000.0241](https://doi.org/10.1006/cres.2000.0241).
- Pascual Arribas C, Hernández Medrano N, Latorre Macarrón P, Sanz Pérez E. 2005.** Nuevo rastro de icnitas de cocodrilo en la Aloformación Huérteles de la Cuenca de Cameros, Yacimiento del Barranco de Valdelavilla (Valdelavilla, Soria, España). *Studia Geologica Salmanticensia* **41**:77–91.
- Pascual Arribas C, Hernández Medrano N, Latorre Macarrón P, Sanz Pérez E. 2008.** Estudio de un rastro de huellas de Saurópodo del yacimiento de las Cuestas I (Santa Cruz de Yanguas, Soria, España): Implicaciones taxonómicas. *Studia Geologica Salmanticensia* **44**(1):13–40.

- Pascual-Arribas C, Hernández-Medrano N. 2010.** Nuevos datos sobre el yacimiento icnítico de Las Cuestas I (Santa Cruz de Yanguas, Soria, España). *Studia Geologica Salmanticensia* **46(2)**:121–157.
- Pascual-Arribas C, Hernández-Medrano N. 2015.** Las huellas de tortuga del Grupo Oncala (Berriasiense, Cuenca de Cameros, España). *Estudios Geológicos* **71(1)**:e030 DOI [10.3989/egeol.41821.341](https://doi.org/10.3989/egeol.41821.341).
- Pearson NJ, Gingras MK, Armitage IA, Pemberton SG. 2007.** Significance of Atlantic sturgeon feeding excavations, Mary's Point, Bay of Fundy, New Brunswick, Canada. *PALAIOS* **22(5)**:457–464 DOI [10.2110/palo.2005.p05-121r](https://doi.org/10.2110/palo.2005.p05-121r).
- Pentland AH, Poropat SF. 2019.** Reappraisal of *Mythunga camara* Molnar & Thulborn, 2007 (Pterosauria, Pterodactyloidea, Anhangueria) from the upper Albian Toolebuc Formation of Queensland, Australia. *Cretaceous Research* **93(3)**:151–169 DOI [10.1016/j.cretres.2018.09.011](https://doi.org/10.1016/j.cretres.2018.09.011).
- Pentland AH, Poropat SF, Tischler TR, Sloan T, Elliott RA, Elliott HA, Elliott JA, Elliott DA. 2019.** *Ferrodraco lentoni* gen. et sp. nov., a new ornithocheirid pterosaur from the Winton Formation (Cenomanian-lower Turonian) of Queensland, Australia. *Scientific Reports* **9(1)**:13454 DOI [10.1038/s41598-019-49789-4](https://doi.org/10.1038/s41598-019-49789-4).
- Pérez-Lorente F. 2015.** *Dinosaur footprints & trackways of La Rioja*. Bloomington & Indianapolis, IA: Indiana University Press.
- Pittman JG, Gillette DD. 1989.** The Briar site: a new sauropod dinosaur tracksite in Lower Cretaceous beds of Arkansas, USA. In: Gillette DD, Lockley MG, eds. *Dinosaur Tracks and Traces*. Cambridge: Cambridge University Press, 313–332.
- Platt BF, Hasiotis ST. 2006.** Newly discovered sauropod dinosaur tracks with skin and foot-pad impressions from the Upper Jurassic Morrison Formation, Bighorn Basin, Wyoming, U.S.A. *PALAIOS* **21(3)**:249–261 DOI [10.2110/palo.2004.p04-69](https://doi.org/10.2110/palo.2004.p04-69).
- Poropat S. 2017.** *Dinosaur stampede*. Winton, Queensland, Australia: Australian Age of Dinosaurs.
- Poropat SF, Kundrát M, Mannion PD, Upchurch P, Tischler TR, Elliott DA. 2021.** Second specimen of the Late Cretaceous sauropod dinosaur *Diamantinasaurus matildae* provides new anatomical information on skull and neck evolution in early titanosaurs and the biogeographic origins of Australian dinosaur faunas. *Zoological Journal of the Linnean Society* **192(2)**:610–674 DOI [10.1093/zoolinnean/zlaa173](https://doi.org/10.1093/zoolinnean/zlaa173).
- Poropat SF, Mannion PD, Upchurch P, Elliott DA. 2019a.** New sauropod dinosaur discoveries in the lower Upper Cretaceous Winton Formation (Cenomanian-lower Turonian) of Queensland, Australia: implications for titanosaurian evolution. *Journal of Vertebrate Paleontology, Program and Abstracts* **2019**:171–172.
- Poropat SF, Mannion PD, Upchurch P, Hocknull SA, Kear BP, Elliott DA. 2015a.** Reassessment of the non-titanosaurian somphospondylan *Wintonotitan watti* (Dinosauria: Sauropoda: Titanosauriformes) from the mid-Cretaceous Winton Formation, Queensland, Australia. *Papers in Palaeontology* **1(1)**:59–106 DOI [10.1002/spp2.1004](https://doi.org/10.1002/spp2.1004).
- Poropat SF, Mannion PD, Upchurch P, Hocknull SA, Kear BP, Kundrát M, Tischler TR, Sloan T, Sinapius GHK, Elliott JA, Elliott DA. 2016.** New Australian sauropods shed light on Cretaceous dinosaur palaeobiogeography. *Scientific Reports* **6(1)**:34467 DOI [10.1038/srep34467](https://doi.org/10.1038/srep34467).
- Poropat SF, Mannion PD, Upchurch P, Tischler TR, Sloan T, Sinapius GHK, Elliott JA, Elliott DA. 2020.** Osteology of the wide-hipped titanosaurian sauropod dinosaur *Savannasaurus elliottorum* from the Upper Cretaceous Winton Formation of Queensland, Australia. *Journal of Vertebrate Paleontology* **40(3)**:e1786836 DOI [10.1080/02724634.2020.1786836](https://doi.org/10.1080/02724634.2020.1786836).

- Poropat SF, Martin SK, Tosolini A-MP, Wagstaff BE, Bean LB, Kear BP, Vickers-Rich P, Rich TH. 2018.** Early Cretaceous polar biotas of Victoria, southeastern Australia—an overview of research to date. *Alcheringa* **42**(2):157–229 DOI [10.1080/03115518.2018.1453085](https://doi.org/10.1080/03115518.2018.1453085).
- Poropat SF, Nair JP, Syme CE, Mannion PD, Upchurch P, Hocknull SA, Cook AG, Tischler TR, Holland T. 2017.** Reappraisal of *Austrosaurus mckillopi* Longman, 1933 from the Allaru Mudstone of Queensland, Australia's first named Cretaceous sauropod dinosaur. *Alcheringa* **41**(4):543–580 DOI [10.1080/03115518.2017.1334826](https://doi.org/10.1080/03115518.2017.1334826).
- Poropat SF, Upchurch P, Mannion PD, Hocknull SA, Kear BP, Sloan T, Sinapius GHK, Elliott DA. 2015b.** Revision of the sauropod dinosaur *Diamantinasaurus matildae* Hocknull et al. 2009 from the middle Cretaceous of Australia: implications for Gondwanan titanosauriform dispersal. *Gondwana Research* **27**(3):995–1033 DOI [10.1016/j.gr.2014.03.014](https://doi.org/10.1016/j.gr.2014.03.014).
- Poropat SF, White MA, Vickers-Rich P, Rich TH. 2019b.** New megaraptorid (Dinosauria: Theropoda) remains from the Lower Cretaceous Eumeralla Formation of Cape Otway, Victoria, Australia. *Journal of Vertebrate Paleontology* **39**(4):e1666273 DOI [10.1080/02724634.2019.1666273](https://doi.org/10.1080/02724634.2019.1666273).
- Reineck H-E, Singh IB. 1980.** *Depositional sedimentary environments, with reference to terrigenous clastics: second, revised and updated edition, corrected second printing*. Berlin, Germany: Springer-Verlag.
- Reolid M, Márquez-Aliaga A, Belinchón M, García-Fórner A, Villena J, Martínez-Pérez C. 2018.** Ichnological evidence of semi-aquatic locomotion in early turtles from eastern Iberia during the Carnian Humid Episode (Late Triassic). *Palaeogeography, Palaeoclimatology, Palaeoecology* **490**(7221):450–461 DOI [10.1016/j.palaeo.2017.11.025](https://doi.org/10.1016/j.palaeo.2017.11.025).
- Risteovski J, Yates AM, Price GJ, Molnar RE, Weisbecker V, Salisbury SW. 2020.** Australia's prehistoric 'swamp king': revision of the Plio-Pleistocene crocodylian genus *Pallimnarchus* de Vis, 1886. *PeerJ* **8**(2):e10466 DOI [10.7717/peerj.10466](https://doi.org/10.7717/peerj.10466).
- Romano M, Whyte MA. 2010.** Crocodylian and other non-dinosaurian tracks and trackways from the Ravenscar Group (Middle Jurassic) of the Cleveland Basin, Yorkshire, UK. *New Mexico Museum of Natural History and Science Bulletin* **51**:69–82.
- Romano M, Whyte MA, Jackson SJ. 2007.** Trackway ratio: a new look at trackway gauge in the analysis of quadrupedal dinosaur trackways and its implications for ichnotaxonomy. *Ichnos: An International Journal for Plant and Animal Traces* **14**(3–4):257–270 DOI [10.1080/10420940601050014](https://doi.org/10.1080/10420940601050014).
- Romano M, Whyte MA, Manning PL. 1999.** New sauropod dinosaur prints from the Saltwick Formation (Middle Jurassic) of the Cleveland Basin, Yorkshire. *Proceedings of the Yorkshire Geological Society* **52**(4):361–369 DOI [10.1144/pygs.52.4.361](https://doi.org/10.1144/pygs.52.4.361).
- Romilio A. 2020a.** Additional notes on the Mount Morgan dinosaur tracks from the Lower Jurassic (Sinemurian) Razorback Beds, Queensland, Australia. Epub ahead of print 20 Apr 2020. *Historical Biology* DOI [10.1080/08912963.2020.1755853](https://doi.org/10.1080/08912963.2020.1755853).
- Romilio A. 2020b.** Evidence of ornithischian activity from the Lower Jurassic (Hettangian–Sinemurian) Precipice Sandstone, Callide Basin, Queensland, Australia—preliminary findings. Epub ahead of print 12 Nov 2020. *Historical Biology* DOI [10.1080/08912963.2020.1846033](https://doi.org/10.1080/08912963.2020.1846033).
- Romilio A, Dick R, Skinner H, Millar J. 2020.** Archival data provides insights into the ambiguous track-maker gait from the Lower Jurassic (Sinemurian) Razorback Beds, Queensland, Australia: evidence of theropod quadrupedalism? Epub ahead of print 13 Feb 2020. *Historical Biology* DOI [10.1080/08912963.2020.1720014](https://doi.org/10.1080/08912963.2020.1720014).

- Romilio A, Hacker JM, Zlot R, Poropat G, Bosse M, Salisbury SW. 2017.** A multidisciplinary approach to digital mapping of dinosaurian tracksites in the Lower Cretaceous (Valanginian–Barremian) Broome Sandstone of the Dampier Peninsula, Western Australia. *PeerJ* 5(344):e3013 DOI 10.7717/peerj.3013.
- Romilio A, Salisbury SW. 2011.** A reassessment of large theropod dinosaur tracks from the mid-Cretaceous (late Albian–Cenomanian) Winton Formation of Lark Quarry, central-western Queensland, Australia: a case for mistaken identity. *Cretaceous Research* 32(2):135–142 DOI 10.1016/j.cretres.2010.11.003.
- Romilio A, Salisbury SW. 2014.** Large dinosaurian tracks from the Upper Cretaceous (Cenomanian–Turonian) portion of the Winton Formation, Lark Quarry, central-western Queensland, Australia: 3D photogrammetric analysis renders the ‘stampede trigger’ scenario unlikely. *Cretaceous Research* 51:186–207 DOI 10.1016/j.cretres.2014.06.003.
- Romilio A, Salisbury SW, Jannel A. 2020.** Footprints of large theropod dinosaurs in the Middle–Upper Jurassic (lower Callovian–lower Tithonian) Walloon Coal Measures of southern Queensland, Australia. Epub ahead of print 12 Jun 2020. *Historical Biology* DOI 10.1080/08912963.2020.1772252.
- Romilio A, Tucker RT, Salisbury SW. 2013.** Reevaluation of the Lark Quarry Dinosaur Tracksite (late Albian–Cenomanian Winton Formation, central-western Queensland, Australia): no longer a stampede? *Journal of Vertebrate Paleontology* 33(1):102–120 DOI 10.1080/02724634.2012.694591.
- Salgado L, Canudo JI, Garrido AC, Carballido JL. 2012.** Evidence of gregariousness in rebbachisaurids (Dinosauria, Sauropoda, Diplodocoidea) from the Early Cretaceous of Neuquén (Rayoso Formation), Patagonia, Argentina. *Journal of Vertebrate Paleontology* 32(3):603–613 DOI 10.1080/02724634.2012.661004.
- Salisbury SW, Herne MC, Lamanna MC, Nair JP, Syme C, Witmer LM. 2019.** An exceptionally preserved small-bodied ornithomimid dinosaur from the Lower Cretaceous (upper Albian) Winton Formation of Isisford, Central-Western Queensland, Australia, and the diversification of Gondwanan ornithomimids. *Journal of Vertebrate Paleontology, Program and Abstracts* 2019:185.
- Salisbury S, Molnar RE, Frey E, Willis PMA. 2006.** The origin of modern crocodyliforms: new evidence from the Cretaceous of Australia. *Proceedings of the Royal Society B* 273(1600):2439–2448 DOI 10.1098/rspb.2006.3613.
- Salisbury SW, Romero A, Herne MC, Tucker RT, Nair JP. 2017.** The dinosaurian ichnofauna of the Lower Cretaceous (Valanginian–Barremian) Broome Sandstone of the Walmadany Area (James Price Point), Dampier Peninsula, Western Australia. *Society of Vertebrate Paleontology Memoir* 16(Suppl. 1):1–152 DOI 10.1080/02724634.2016.1269539.
- Santos VF, Moratalla JJ, Royo-Torres R. 2009.** New sauropod trackways from the Middle Jurassic of Portugal. *Acta Palaeontologica Polonica* 54(3):409–422 DOI 10.4202/app.2008.0049.
- Scanlon JD, Hocknull SA. 2008.** A dolichosaurid lizard from the latest Albian (mid-Cretaceous) Winton Formation, Queensland, Australia. In: Everhart MJ, ed. *Proceedings of the Second Mosasaur Meeting*. Hays, Kansas: Fort Hays State University, 131–136.
- Schultze H-P. 2004.** Mesozoic sarcopterygians. In: Arratia G, Tintori A, eds. *Mesozoic fishes 3—systematics, paleoenvironments and biodiversity*. München, Germany: Verlag Dr. Friedrich Pfeil, 463–492.
- Schwarz D, Wings O, Meyer CA. 2007.** Super sizing the giants: first cartilage preservation at a sauropod dinosaur limb joint. *Journal of the Geological Society, London* 164(1):61–65 DOI 10.1144/0016-76492006-019.

- Scrivner PJ, Bottjer DJ. 1986.** Neogene avian and mammalian tracks from Death Valley National Monument, California: their context, classification and preservation. *Palaeogeography, Palaeoclimatology, Palaeoecology* 57(2–4):285–331 DOI 10.1016/0031-0182(86)90017-9.
- Segura M, Barroso-Barcenilla F, Berrocal-Casero M, Castanera D, Garcia-Hidalgo JF, Santos VF. 2016.** A new Cenomanian vertebrate tracksite at Tamajón (Guadalajara, Spain): palaeoichnology and palaeoenvironmental implications. *Cretaceous Research* 57:508–518 DOI 10.1016/j.cretres.2015.04.011.
- Senior BR, Mabbutt JA. 1979.** A proposed method of defining deeply weathered rock units based on regional geological mapping in southwest Queensland. *Journal of the Geological Society of Australia* 26(5–6):237–254 DOI 10.1080/00167617908729088.
- Senior BR, Mond A, Harrison PL. 1978.** Geology of the Eromanga Basin. *Bureau of Mineral Resources, Geology and Geophysics Bulletin* 167:1–102.
- Simpson EL, Hilbert-Wolf HL, Wizevich MC, Lucas SG, Tester E, Tindall SE, Bernard JJ. 2010.** A crocodylomorph track in the Upper Cretaceous capping sandstone member of the Wahweap Formation, Grand Staircase-Escalante National Monument, Utah, U.S.A. *New Mexico Museum of Natural History and Science Bulletin* 51:165–169.
- Smith E, Smith R. 1999.** *Black opal fossils of Lightning Ridge*. Sydney: Kangaroo Press.
- Staines HRE. 1954.** Dinosaur footprints at Mount Morgan. *Queensland Government Mining Journal* 55:483–485.
- Staines HRE, Woods JT. 1964.** Recent discovery of Triassic dinosaur footprints in Queensland. *Australian Journal of Science* 27(2):55.
- Stevens KA, Ernst S, Marty D. 2016.** Uncertainty and ambiguity in the interpretation of sauropod trackways. In: Falkingham PL, Marty D, Richter A, eds. *Dinosaur Tracks: The Next Steps*. Bloomington & Indianapolis, IA: Indiana University Press, 226–243.
- Syme CE, Salisbury SW. 2018.** Taphonomy of *Isisfordia duncani* specimens from the Lower Cretaceous (upper Albian) portion of the Winton Formation, Isisford, central-west Queensland. *Royal Society Open Science* 5(3):171651 DOI 10.1098/rsos.171651.
- Syme CE, Welsh KJ, Roberts EM, Salisbury SW. 2016.** Depositional environment of the Lower Cretaceous (upper Albian) Winton Formation at Isisford, Central-West Queensland, Australia, inferred from sandstone concretions. *Journal of Sedimentary Research* 86(9):1067–1082 DOI 10.2110/jsr.2016.67.
- Szrek P, Salwa S, Niedźwiedzki G, Dec M, Ahlberg PE, Uchman A. 2016.** A glimpse of a fish face—an exceptional fish feeding trace fossil from the Lower Devonian of the Holy Cross Mountains, Poland. *Palaeogeography, Palaeoclimatology, Palaeoecology* 454:113–124 DOI 10.1016/j.palaeo.2016.04.019.
- Thomson TJ, Lovelace DM. 2014.** Swim track morphotypes and new track localities from the Moenkopi and Red Peak formations (Lower-Middle Triassic) with preliminary interpretations of aquatic behaviors. *New Mexico Museum of Natural History and Science Bulletin* 62:103–128.
- Thulborn T. 1990.** *Dinosaur tracks*. London: Chapman & Hall.
- Thulborn RA. 1994.** Ornithopod dinosaur tracks from the Lower Jurassic of Queensland. *Alcheringa* 18(3):247–258 DOI 10.1080/03115519408619498.
- Thulborn T. 1997.** Dinosaur tracks at Oakleigh Colliery. *Queensland Government Mining Journal* 98:42–43.
- Thulborn T. 2000.** Australia's earliest theropods: footprint evidence in the Ipswich Coal Measures (Upper Triassic) of Queensland. *Gaia* 15:301–311.

- Thulborn T. 2003.** Comment on “Ascent of dinosaurs linked to an iridium anomaly at the Triassic-Jurassic boundary”. *Science* **301**(5630):169b DOI [10.1126/science.1082048](https://doi.org/10.1126/science.1082048).
- Thulborn T. 2012.** Impact of sauropod dinosaurs on lagoonal substrates in the Broome Sandstone (Lower Cretaceous), Western Australia. *PLOS ONE* **7**(5):e36208 DOI [10.1371/journal.pone.0036208](https://doi.org/10.1371/journal.pone.0036208).
- Thulborn RA. 2013.** Lark Quarry revisited: a critique of methods used to identify a large dinosaurian track-maker in the Winton Formation (Albian–Cenomanian), western Queensland, Australia. *Alcheringa* **37**(3):312–330 DOI [10.1080/03115518.2013.748482](https://doi.org/10.1080/03115518.2013.748482).
- Thulborn T. 2017.** Behaviour of dinosaurian track-makers in the Winton Formation (Cretaceous, Albian–Cenomanian) at Lark Quarry, western Queensland, Australia: running or swimming? *Ichnos: An International Journal for Plant and Animal Traces* **24**(1):1–18 DOI [10.1080/10420940.2015.1129326](https://doi.org/10.1080/10420940.2015.1129326).
- Thulborn T, Hamley T, Foulkes P. 1994.** Preliminary report on sauropod dinosaur tracks in the Broome Sandstone (Lower Cretaceous) of Western Australia. *Gaia* **10**:85–94.
- Thulborn RA, Wade M. 1979.** Dinosaur stampede in the Cretaceous of Queensland. *Lethaia* **12**(3):275–279 DOI [10.1111/j.1502-3931.1979.tb01008.x](https://doi.org/10.1111/j.1502-3931.1979.tb01008.x).
- Thulborn RA, Wade M. 1984.** Dinosaur trackways in the Winton Formation (mid-Cretaceous) of Queensland. *Memoirs of the Queensland Museum* **21**:413–517.
- Thulborn RA, Wade M. 1989.** A footprint as a history of movement. In: Gillette DD, Lockley MG, eds. *Dinosaur Tracks and Traces*. Cambridge: Cambridge University Press, 51–56.
- Todd CN, Roberts EM, Knutsen EM, Rozefelds AC, Huang H-Q, Spandler C. 2019.** Refined age and geological context of two of Australia’s most important Jurassic vertebrate taxa (*Rhoetosaurus brownei* and *Siderops kehli*), Queensland. *Gondwana Research* **76**:19–25 DOI [10.1016/j.gr.2019.05.008](https://doi.org/10.1016/j.gr.2019.05.008).
- Tucker RT, Roberts EM, Darlington V, Salisbury SW. 2017.** Investigating the stratigraphy and palaeoenvironments for a suite of newly discovered mid-Cretaceous vertebrate fossil-localities in the Winton Formation, Queensland, Australia. *Sedimentary Geology* **358**(2):210–229 DOI [10.1016/j.sedgeo.2017.05.004](https://doi.org/10.1016/j.sedgeo.2017.05.004).
- Tucker RT, Roberts EM, Hu Y, Kemp AIS, Salisbury SW. 2013.** Detrital zircon age constraints for the Winton Formation, Queensland: contextualizing Australia’s Late Cretaceous dinosaur faunas. *Gondwana Research* **24**(2):767–779 DOI [10.1016/j.gr.2012.12.009](https://doi.org/10.1016/j.gr.2012.12.009).
- Turner S, Bean LB, Dettmann M, McKellar JL, McLoughlin S, Thulborn T. 2009.** Australian Jurassic sedimentary and fossil successions: current work and future prospects for marine and non-marine correlation. *GFF* **131**(1–2):49–70 DOI [10.1080/11035890902924877](https://doi.org/10.1080/11035890902924877).
- Upchurch P, Barrett PM, Dodson P. 2004.** Sauropoda. In: Weishampel DB, Dodson P, Osmólska H, eds. *The Dinosauria: Second Edition*. Berkeley: University of California Press, 259–322.
- Vila B, Castanera D, Marmi J, Canudo JI, Galobart À. 2015.** Crocodile swim tracks from the latest Cretaceous of Europe. *Lethaia* **48**(2):256–266 DOI [10.1111/let.12103](https://doi.org/10.1111/let.12103).
- Vila B, Oms O, Galobart À, Bates KT, Egerton VM, Manning PL. 2013.** Dynamic similarity in titanosaur sauropods: ichnological evidence from the Fumanya dinosaur tracksite (Southern Pyrenees). *PLOS ONE* **8**(2):e57408 DOI [10.1371/journal.pone.0057408](https://doi.org/10.1371/journal.pone.0057408).
- Vila B, Oms O, Marmi J, Galobart À. 2008.** Tracking Fumanya footprints (Maastrichtian, Pyrenees): historical and ichnological overview. *Oryctos* **8**:115–130.
- Vine RR. 1964.** *Mackunda, Queensland—1:250,000 geological series sheet SF54-11*. Canberra, Australia: Bureau of Mineral Resources, Geology and Geophysics.

- Vine RR, Casey DJ. 1967. *Winton, Queensland. 1:250,000 geological series sheet SF54-12*. Canberra, Australia: Bureau of Mineral Resources, Geology and Geophysics.
- Vine RR, Day RW. 1965. Nomenclature of the Rolling Downs Group, northern Eromanga Basin, Queensland. *Queensland Government Mineral Journal* **66**:416–421.
- Von Lilienstern HR. 1939. Fährten und Spuren im Chirotheriumsandstein von Südthüringen. *Fortschritte der Geologie und Palaeontologie* **12**:293–387.
- Wade M. 1979a. A minute—a hundred million years ago. *Hemisphere* **23**:16–21.
- Wade M. 1979b. Tracking dinosaurs: the Winton excavation. *Australian Natural History* **19**:286–291.
- White MA, Bell P, Campione NE, Sansalone G, Brougham T. 2019. A new crocodyliform from the Winton Formation (ca 95Ma) of Queensland (Australia). *Journal of Vertebrate Paleontology, Program and Abstracts* **2019**:217.
- White MA, Bell PR, Cook AG, Barnes DG, Tischler TR, Bassam BJ, Elliott DA. 2015a. Forearm range of motion in *Australovenator wintonensis* (Theropoda, Megaraptoridae). *PLOS ONE* **10**(9):e0137709 DOI [10.1371/journal.pone.0137709](https://doi.org/10.1371/journal.pone.0137709).
- White MA, Bell PR, Cook AG, Poropat SF, Elliott DA. 2015b. The dentary of *Australovenator wintonensis* (Theropoda, Megaraptoridae); implications for megaraptorid dentition. *PeerJ* **3**(5):e1512 DOI [10.7717/peerj.1512](https://doi.org/10.7717/peerj.1512).
- White MA, Bell PR, Poropat SF, Pentland AH, Rigby SL, Cook AG, Sloan T, Elliott DA. 2020. New theropod remains and implications for megaraptorid diversity in the Winton Formation (lower Upper Cretaceous), Queensland, Australia. *Royal Society Open Science* **7**(1):191462 DOI [10.1098/rsos.191462](https://doi.org/10.1098/rsos.191462).
- White MA, Benson RBJ, Tischler TR, Hocknull SA, Cook AG, Barnes DG, Poropat SF, Wooldridge SJ, Sloan T, Sinapius GHK, Elliott DA. 2013. New *Australovenator* hind limb elements pertaining to the holotype reveal the most complete neovenatorid leg. *PLOS ONE* **8**(7):e68649 DOI [10.1371/journal.pone.0068649](https://doi.org/10.1371/journal.pone.0068649).
- White MA, Cook AG, Hocknull SA, Sloan T, Sinapius GHK, Elliott DA. 2012. New forearm elements discovered of holotype specimen *Australovenator wintonensis* from Winton, Queensland, Australia. *PLOS ONE* **7**(6):e39364 DOI [10.1371/journal.pone.0039364](https://doi.org/10.1371/journal.pone.0039364).
- White MA, Cook AG, Klinkhamer AJ, Elliott DA. 2016. The pes of *Australovenator wintonensis* (Theropoda: Megaraptoridae): analysis of the pedal range of motion and biological restoration. *PeerJ* **4**(1):e2312 DOI [10.7717/peerj.2312](https://doi.org/10.7717/peerj.2312).
- White MA, Cook AG, Rumbold SJ. 2017. A methodology of theropod print replication utilising the pedal reconstruction of *Australovenator* and a simulated paleo-sediment. *PeerJ* **5**(4):e3427 DOI [10.7717/peerj.3427](https://doi.org/10.7717/peerj.3427).
- Whitehouse FW. 1954. *The geology of the Queensland portion of the Great Australian Artesian Basin—Artesian Water Supplies in Queensland*. Brisbane, Australia: Department of the Coordinator-General of Public Works, 1–20.
- Whyte MA, Romano M. 2001. A dinosaur ichnocoenosis from the Middle Jurassic of Yorkshire, UK. *Ichnos: An International Journal for Plant and Animal Traces* **8**:223–234.
- Willis PMA. 2006. Evolution and zoogeography of Australasian crocodylians. In: Merrick JR, Archer M, Hickey GM, Lee MSY, eds. *Evolution and Biogeography of Australasian Vertebrates*. Sydney, Australia: Auscipub, 331–348.
- Wilson JA, Carrano MT. 1999. Titanosaurs and the origin of “wide-gauge” trackways: a biomechanical and systematic perspective on sauropod locomotion. *Paleobiology* **25**(2):252–267 DOI [10.1017/S0094837300026543](https://doi.org/10.1017/S0094837300026543).

- Wright JL. 2005.** Steps in understanding sauropod biology: the importance of sauropod tracks. In: Curry Rogers KA, Wilson JA, eds. *The Sauropods: Evolution and Paleobiology*. Berkeley: University of California Press, 252–284.
- Wright J, Lockley M. 2001.** Dinosaur and turtle tracks from the Laramie/Arapahoe formations (Upper Cretaceous), near Denver, Colorado, USA. *Cretaceous Research* **22**(3):365–376
DOI [10.1006/cres.2001.0262](https://doi.org/10.1006/cres.2001.0262).
- Xing L, Avanzini M, Lockley MG, Miyashita T, Klein H, Zhang J, He Q, Qi L, Divay JD, Jia C. 2014.** Early Cretaceous turtle tracks and skeletons from the Junggar Basin, Xinjiang, China. *PALAIOS* **29**(4):137–144 DOI [10.2110/palo.2014.012](https://doi.org/10.2110/palo.2014.012).
- Xing L, Li D, Klein H, Lockley MG, Liang Q, Yang J, Li L, You W. 2019a.** Lower Cretaceous turtle tracks from Hekou Group of northwest China. *Cretaceous Research* **99**(3):269–274
DOI [10.1016/j.cretres.2019.03.009](https://doi.org/10.1016/j.cretres.2019.03.009).
- Xing L, Lockley MG, Klein H, Chou C, Wang D, Persons WS IV. 2019b.** A mid-Cretaceous dinosaur track assemblage from the Hengshan Formation in central Zhejiang, China. *Historical Biology* **25**(4):1–8 DOI [10.1080/08912963.2019.1675053](https://doi.org/10.1080/08912963.2019.1675053).
- Xing L, Lockley MG, Marty D, He J, Hu X, Dai H, Matsukawa M, Peng G, Ye Y, Klein H, Zhang J, Hao B, Persons WS IV. 2016a.** Wide-gauge sauropod trackways from the Early Jurassic of Sichuan, China: oldest sauropod trackways from Asia with special emphasis on a specimen showing a narrow turn. *Swiss Journal of Geosciences* **109**(3):415–428
DOI [10.1007/s00015-016-0229-0](https://doi.org/10.1007/s00015-016-0229-0).
- Xing L, Lockley MG, Marty D, Piñuela L, Klein H, Zhang J, Persons WS. 2015a.** Re-description of the partially collapsed Early Cretaceous Zhaojue dinosaur tracksite (Sichuan Province, China) by using previously registered video coverage. *Cretaceous Research* **52**(4):138–152
DOI [10.1016/j.cretres.2014.09.010](https://doi.org/10.1016/j.cretres.2014.09.010).
- Xing L, Lockley MG, Yang G, Cao J, McCrea RT, Klein H, Zhang J, Persons WS IV, Dai H. 2016b.** A diversified vertebrate ichnite fauna from the Feitianshan Formation (Lower Cretaceous) of southwestern Sichuan, China. *Cretaceous Research* **57**(4):79–89
DOI [10.1016/j.cretres.2015.08.005](https://doi.org/10.1016/j.cretres.2015.08.005).
- Xing L, Lockley MG, Zhang J, Milner ARC, Klein H, Li D, Persons WS IV, Ebi J. 2013.** A new Early Cretaceous dinosaur track assemblage and the first definite non-avian theropod swim trackway from China. *Chinese Science Bulletin* **58**(19):2370–2378
DOI [10.1007/s11434-013-5802-6](https://doi.org/10.1007/s11434-013-5802-6).
- Xing L, Marty D, Wang K, Lockley MG, Chen S, Xu X, Liu Y, Kuang H, Zhang J, Rang H, Persons WS IV. 2015b.** An unusual sauropod turning trackway from the Early Cretaceous of Shandong Province, China. *Palaeogeography, Palaeoclimatology, Palaeoecology* **437**(2):74–84
DOI [10.1016/j.palaeo.2015.07.036](https://doi.org/10.1016/j.palaeo.2015.07.036).