

bnhcrc.com.au

THE AUSTRALIAN NATURAL DISASTER RESILIENCE INDEX VOLUME II – INDEX DESIGN AND COMPUTATION

Chapter 1 – Design of the Index





| Version | Release history | Date |
|---------|-----------------------------|------------|
| 1.0 | Report submitted to BNHCRC | 30/08/2019 |
| 1.1 | Initial release of document | 20/05/2020 |



Australian Government
 Department of Industry, Science,
 Energy and Resources

Business
 Cooperative Research
 Centres Program

All material in this document, except as identified below, is licensed under the Creative Commons Attribution-Non-Commercial 4.0 International Licence.

Material not licensed under the Creative Commons licence:

- Department of Industry, Science, Energy and Resources logo
- Cooperative Research Centres Program logo
- Bushfire and Natural Hazards CRC logo
- Any other logos
- All photographs, graphics and figures

All content not licenced under the Creative Commons licence is all rights reserved. Permission must be sought from the copyright owner to use this material.



Disclaimer:

University of New England and the Bushfire and Natural Hazards CRC advise that the information contained in this publication comprises general statements based on scientific research. The reader is advised and needs to be aware that such information may be incomplete or unable to be used in any specific situation. No reliance or actions must therefore be made on that information without seeking prior expert professional, scientific and technical advice. To the extent permitted by law University of New England and the Bushfire and Natural Hazards CRC (including its employees and consultants) exclude all liability to any person for any consequences, including but not limited to all losses, damages, costs, expenses and any other compensation, arising directly or indirectly from using this publication (in part or in whole) and any information or material contained in it.

Publisher:

Bushfire and Natural Hazards CRC

ISBN: 978-0-6482756-2-6

Citation: Parsons, M., Reeve, I., McGregor, J., Morley, P., Marshall, G., Stayner, R, McNeill, J., Glavac, S. & Hastings, P. (2020) *The Australian Natural Disaster Resilience Index: Volume II – Index Design and Computation*. Melbourne: Bushfire and Natural Hazards CRC.

Cover: Cover image developed by Cassandra Hunt, UNE. Astock image 000042057, Jamestown SA, under licence.



CHAPTER 1 – DESIGN OF THE AUSTRALIAN NATURAL DISASTER RESILIENCE INDEX

In this chapter

- Section 1.1 Presents the conceptual basis of the Australian Natural Disaster Resilience Index.
- Section 1.2 Describes the structure of the index, including its hierarchical structure, and the themes of disaster resilience.
- Section 1.3 Outlines the spatial resolution and areas of Australia included in the index.






TABLE OF CONTENTS

| | | |
|------------|---|-------------|
| 1.1 | Conceptual basis of the Australian Natural Disaster Resilience Index | 1-1 |
| 1.1.1 | Disaster resilience | 1-1 |
| 1.1.2 | Assessing disaster resilience using a composite index | 1-3 |
| 1.2 | Structure of the Australian Natural Disaster Resilience Index | 1-6 |
| 1.2.1 | Indicator themes | 1-7 |
| 1.3 | Spatial resolution of the Australian Natural Disaster Resilience Index | 1-9 |
| 1.4 | References | 1-41 |



FIGURES

| | |
|---|-----|
| Figure 1.1: Conceptual elements of the Australian Natural Disaster Resilience Index. | 1-3 |
| Figure 1.2: The hierarchical structure of the Australian Natural Disaster Resilience Index. | 1-7 |
| Figure 1.3: Map of SA2s in the Australian Statistical Geography Standard, 2011. | 1-9 |

TABLES

| | |
|--|------|
| Table 1.1: Explanation of coping and adaptive capacity themes within the Australian Natural Disaster Resilience Index. | 1-8 |
| Table 1.2: List of SA2s included in the Australian Natural Disaster Resilience Index. | 1-11 |
| Table 1.3: List of SA2s excluded from the Australian Natural Disaster Resilience Index. | 1-38 |



1.1 CONCEPTUAL BASIS OF THE AUSTRALIAN NATURAL DISASTER RESILIENCE INDEX

The Australian Natural Disaster Resilience Index assesses the resilience of communities to natural hazards at a national scale. The conceptual framework for the Australian Natural Disaster Resilience Index is published in a peer reviewed article, available as open access from the journal's website:

Parsons, M., Glavac, S., Hastings, P., Marshall, G., McGregor, J., McNeill, J., Morley, P., Reeve, I. and Stayner, R. 2016. Top-down assessment of disaster resilience: A conceptual framework using coping and adaptive capacities. *International Journal of Disaster Risk Reduction*, 19: 1-11.

The following section summarises the key conceptual underpinnings of the index.

1.1.1 Disaster resilience

There are two prominent schools of thought about the influence of natural hazards in human societies. One school of thought derives from a vulnerability perspective where distributional inequalities in physical, social, economic and environmental factors influence the susceptibility of people to harm and the ability of people to respond to hazards factors (Cutter et al. 2003; Birkmann 2006). The second school of thought derives from a resilience perspective where people are learning to live with a changing, unpredictable and uncertain environment. Human societies interact with their environment and the environment influences human societies within a social-ecological system, of which natural hazards are a part. In this school of thought, resilience is the capacity of a community to cope with disturbances or changes and to maintain adaptive behaviours (Maguire and Cartwright 2008). Important in this view of resilience is the notion of adaptation, where adaptation and transformation can be proactive for future events, or reactive in response to an event that has already occurred (Handmer and Dovers 1996; Engle 2011). Learning from experience and a focus on review and adjustment helps to build resilience to future events.

We have adopted the resilience school of thought for the Australian Natural Disaster Resilience Index (although we do pay heed to the way that distributional inequalities influence resilience). We view resilience as a process linking a set of capacities to a positive trajectory of functioning and adaptation after a disturbance (sensu Norris et al. 2008). The definition of natural hazard resilience that we adopt for the Australian Natural Disaster Resilience Index is:

Resilience is the capacity of communities to prepare for, absorb and recover from natural hazard events and to learn, adapt and transform in ways that enhance these capacities in the face of future events.



Implicit in this definition are three important elements of the index. First, we are concerned with capacities – or potential – for resilience, not the actual realization of resilience in a particular hazard event. Second, learning, adaptation and transformation are central to resilience because they provide a strategic feedback loop back to the capacities of preparation, coping and recovery (Berkes 2007; O’Neill and Handmer 2012). Learning, adaptation and transformation are also mechanisms for adjusting responses and behaviour and provide flexibility for facing an uncertain, unpredictable future (Berkes 2007). Flexibility is an important element of disaster resilience because natural hazard events will continue to occur, but we do not know where, when, or of what magnitude these events will be. Third, we prefer the term natural hazard events rather than natural disasters because with appropriate preparation, natural hazard events can occur but not result in natural disasters (Annan 2003). However, the terms natural hazards and natural disasters are sometimes used interchangeably to mean any natural hazard event – floods, fires, storms, tsunami, cyclones and so forth – that potentially disrupt and cause loss in society. Natural disaster is also a preferable term for communicating with the general public.

The Australian Natural Disaster Resilience Index assesses resilience based on two sets of capacities – coping capacity and adaptive capacity:

- Coping capacity is the means by which people or organisations can use available resources and abilities to face adverse consequences that could lead to a disaster (*sensu* UNISDR 2009). In a practical sense, coping capacity relates to the factors influencing the ability of a community to prepare for, absorb and recover from a natural hazard event.
- Adaptive capacity is the arrangements and processes that enable adjustment through learning, adaptation and transformation. Adaptation is the ability of a system to modify or change its characteristics or behaviour to cope with actual or anticipated stresses (Folke et al. 2002). Adaptive capacity entails the existence of institutions and networks that learn and store knowledge and experience, create flexibility in problem solving and balance power among interest groups (Folke et al. 2002).

Together, these coping and adaptive capacities form the core of our assessment of resilience to natural hazards (Figure 1.1). However, there are two factors which contextualise the assessment of disaster resilience. First, the assessment takes an all-natural-hazard approach and assumes that the coping and adaptive capacities enable resilience to all types of natural hazards. The types of natural hazards occurring in a location are not considered as part of the index (Figure 1.1). The intent is that spatial outputs from the assessment of disaster resilience can be overlaid onto existing natural hazard risk maps to examine the intersection between prevailing natural hazards and the



capacities for disaster resilience. Second, external drivers and linkages, such as broad demographic and economic trends, regional development and environmental change also influence the application of the index in policy and strategic planning, but are not included in the assessment (Figure 1.1).

It is also important to define what we mean by the term community. A community can be seen as sharing a common place or location (Jenkins 2013). A community can also be seen as sharing a common interest, or a common attachment (Jenkins 2013). In this project we take the first view of community – that is, a community shares a common location. This view is further moderated by the finest resolution at which we are collecting data – Statistical Area Level 2 area in the Australian Bureau of Statistics census data (see Section 1.3).

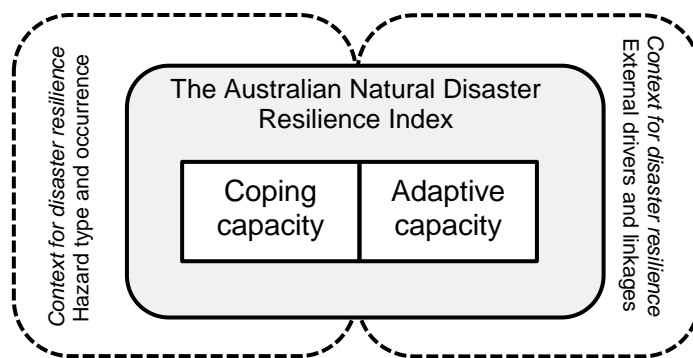


Figure 1.1: Conceptual elements of the Australian Natural Disaster Resilience Index. Coping and adaptive capacities form the basis for assessment of disaster resilience, where coping capacities are the means by which people or organisations use available resources, skills and opportunities to face adverse consequences that could lead to a disaster and adaptive capacities are the arrangements and processes that enable adjustment through learning, adaptation and transformation. Resilience assessment sits within a context of the occurrence of different natural hazard types and external drivers and linkages (dashed lines) but these factors are not considered as part of the index. Taken from Parsons et al. (2016).

1.1.2 Assessing disaster resilience using a composite index

Assessment refers to a qualitative or quantitative process of evaluating the status of some phenomenon of interest. Assessments can be conducted for different purposes including: 1) to gauge or audit the state of a system at one point in time or over time; 2) to assess whether regulated performance criteria have been exceeded; 3) to detect impacts; and, 4) to assess responses to mitigation or restoration (Downes et al. 2002). In this work, assessment means gauging or auditing the state of disaster resilience at one point in time. With further data at future points in time, the state of disaster resilience can be tracked over time.



The Australian Natural Disaster Resilience Index is a composite index designed for the assessment of disaster resilience. Composite indices are frequently used as an assessment tool to summarise and report complex relational measurements about a particular issue (OECD 2008). An index should capture change and respond directionally according to the behaviour of the system (Burton 2015), so that the index can be arrayed along a continuum of condition. Indices are calculated from a series of measurements, generally termed indicators. For example, a Consumer Price Index, a tool to assess cost pressures on households, is calculated from the prices of a number of consumer items.

There are three main characteristics that define an index. The first relates to the application of formative or reflective measurement models. Disaster resilience, as a conceptual characteristic of communities or societies, cannot be assessed directly, but can be assessed indirectly by its causes or by its effects. Thus, it is important to know whether the index values “cause” or “are caused by” the indicators.

Assessment based on causes makes use of the current understanding about which factors enhance or constrain disaster resilience. This understanding comes from the study of actual disasters through the prevention, preparation, response and recovery phases, and examples of transformation and adaptation. If a factor has been found to enhance the resilience of a particular community where a natural disaster occurred, then it can be assumed that this factor will also enhance the capacity for resilience of other communities, should they be exposed to a natural disaster in the future. Levels of such factors may be readily measurable and serve as indicators of the capacity for disaster resilience of communities, regardless of whether they have experienced natural disasters or not. Indicators for assessment based on causes will generally be measures of the socio-economic state of society and its governance and disaster management systems.

Assessments based on the effects of disaster resilience can only be made for communities where natural disasters have occurred. The speed and extent of recovery post-disaster is assumed to reflect the capacity for resilience. While the concept of capacity for resilience is not directly measurable, indicators of the speed and extent of recovery may be readily measurable. If a community makes a speedy, complete and adaptive recovery from a disaster, then it can be assumed that it has a high capacity for resilience. Indicators for assessment based on effects will generally relate to post-disaster changes in the state of society and its governance and disaster management systems.

If policy and planning initiatives to improve disaster resilience are to be undertaken anywhere in Australia, or for specific regions, a usable index of the capacity for disaster resilience has to have national coverage. It is of limited utility if estimates of the capacity for disaster resilience are only available for localities where natural disasters have already occurred. For this reason, an



index of the capacity for disaster resilience with national coverage has to be based on the known or presumed causal factors for disaster resilience. This approach to index construction is known formally as a formative measurement model.

If the capacity for disaster resilience was to be estimated from indicators of its effect, this is termed a reflective measurement model. There has been considerable debate over the last few decades about the merits and validity or otherwise of formative and reflective measurement models (for a detailed review see Bagozzi 2011). These issues have generally received little consideration in composite index construction in the natural hazards vulnerability and resilience index literature.

However, the distinction between formative and reflective measurement models is important in the inclusion or exclusion of indicators, interpretation of correlations among indicators, and consequent decisions about the statistical treatment of indicators in the composite index. To achieve national coverage, the Australian Natural Disaster Resilience Index is necessarily based on a formative measurement model, where the capacity for resilience in a community, which is not directly measurable itself, is assessable by reference to the values of a chosen set of indicators. However, in the exploratory analysis conducted prior to deciding upon an appropriate method of calculation of the index, the possibility for a reflective measurement model was given consideration.

The second characteristic that defines the nature of composite indices relates to the sources of the data upon which the index depends. These have implications for how the index is constructed and used. Bottom-up approaches are locally based and locally driven and are qualitative self-assessments of disaster resilience (Committee on Measures of Community Resilience 2015). Bottom-up approaches survey individuals or communities using a scorecard consisting of indicators of disaster resilience such as preparation, exposure to specific hazards, community resources and communication (e.g. Arbon 2014). In contrast, top-down approaches are often intended for use at broad scales by an oversight body (Committee on Measures of Community Resilience 2015) and use secondary spatial sources such as census data to derive quantitative indicators that describe the inherent characteristics of a community that contribute to disaster resilience (Cutter et al. 2010). The choice of top-down or bottom-up assessment is an important consideration because it determines the degree of community involvement in the assessment process, influences the cost and spatial extent of the assessment and bounds the ability to compare across units using standardised data (Parsons et al. 2016).

The Australian Natural Disaster Resilience Index takes a top-down assessment approach. The index uses indicators derived from secondary data. Assessment is at a national scale and provides a nationally-standardised spatial coverage of the entire country. The use of a top-down assessment in combination with



the coping and adaptive capacity framework of disaster resilience governs the interpretation of the state of disaster resilience in Australia. The index assesses the capacities for disaster resilience, not the actual realisation of disaster resilience following any one event.

The third characteristic that defines the nature of composite indices is the strategy that is used to combine indicators to produce an index. The aggregation strategy can employ a simple single-level aggregation where a set of indicators are combined to produce the index. This is termed a deductive structural design by Tate (2012). Alternatively, the aggregation strategy might involve several levels, where separate sets of indicators are aggregated to produce sub-indices and these sub-indices are aggregated in turn to produce the final index. A multi-level strategy, where the sets of indicators are chosen by a priori theoretical reasoning corresponds to Tate's (2012) hierarchical structural design. If the sets of indicators are instead identified using Principal Components Analysis, so that there is a sub-index for each component, this corresponds to Tate's (2012) inductive structural design.

The Australian Natural Disaster Resilience Index uses a multi-level aggregation strategy. The capacities for disaster resilience are captured using eight themes that capture various dimensions of disaster resilience: social character; economic capital; emergency services; planning and the built environment; community capital; information access; social and community engagement; and, governance and leadership. Sub-indices are calculated for each of these themes, and the sub-indices are combined into coping capacity and adaptive capacity sub-indices, which are combined in turn into the Australian Natural Disaster Resilience Index. The eight themes are explained further in Section 1.2.

In summary, the Australian Natural Disaster Resilience Index is a national scale composite index that uses a formative measurement model with a top down approach to data acquisition and a multi-level or hierarchical aggregation strategy.

1.2 STRUCTURE OF THE AUSTRALIAN NATURAL DISASTER RESILIENCE INDEX

The structural design of an index can be deductive, hierarchical or inductive. The choice of structure depends largely on the formulation of the conceptual framework but the type of structure used can affect the robustness of individual indicators and the overall index (Tate 2012). A hierarchical structure was used in the Australian Natural Disaster Resilience Index (Figure 1.2). A hierarchical structure allows levels with similar concepts, processes and spatial/temporal organisation to emerge. Lower levels can be summarised into higher levels, and higher levels constrain the elements of levels sitting within it.

The top level is the overall assessment of disaster resilience (Figure 1.2). The second level is made up of adaptive capacity and coping capacity. The third level is made up of themes that convey the latent dimensions of disaster



resilience within adaptive capacity and coping capacity. The fourth level is comprised of indicator sets that measure the status of a theme. An index is computed for the first, second and third levels.

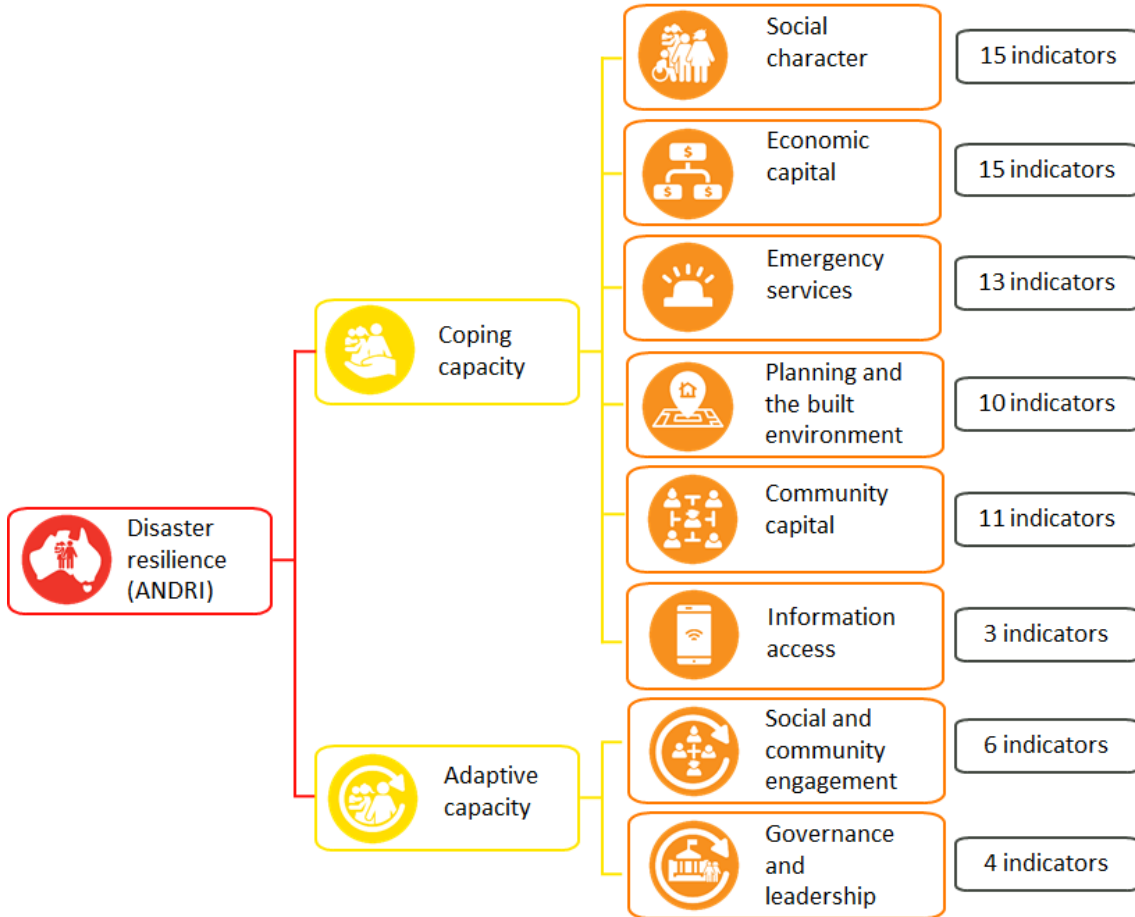


Figure 1.2: The hierarchical structure of the Australian Natural Disaster Resilience Index.

1.2.1 Indicator themes

Themes are the latent dimensions – related to coping capacity or adaptive capacity – that contribute to community resilience to natural hazards. Themes have a basis in the literature: some with empirical evidence of the relationship between the theme and resilience, and others that conceptualise this relationship but with developing evidence. These relationships are outlined in detail in Chapter 2.

Coping capacity is comprised of six themes that encapsulate the factors influencing the resources and abilities that communities have to prepare for, absorb and recover from natural hazard events (Table 1.1). Adaptive capacity is comprised of two themes that encapsulate the factors that enable institutional and social learning, flexibility and problem solving (Table 1.1). Indicators provide the data for a theme – together the indicators measure the



status of the theme. The identification, selection and literature-based justification for the indicators used in the Australian Natural Disaster Resilience Index is set out in Chapter 2.

Table 1.1: Explanation of coping and adaptive capacity themes within the Australian Natural Disaster Resilience Index. The relationship between the theme and natural hazard resilience is described in detail in Chapter 2.

| Theme | Description |
|------------------------------------|---|
| Coping capacity | |
| Social character | The social characteristics of the community. Represents the social and demographic factors that influence the ability to prepare for and recover from a natural hazard event. |
| Economic capital | The economic characteristics of the community. Represents the economic factors that influence the ability to prepare for and recover from a natural hazard event. |
| Emergency services | The presence, capability and resourcing of emergency services. Represents the potential to respond to a natural hazard event. |
| Planning and the built environment | The presence of legislation, plans, structures or codes to protect communities and their built environment. Represents preparation for natural hazard events using strategies of mitigation, planning or risk management. |
| Community capital | The cohesion and connectedness of the community. Represents the features of a community that facilitate coordination and cooperation for mutual benefit. |
| Information access | The potential for communities to engage with natural hazard information. Represents the relationship between communities and natural hazard information and the uptake of knowledge required for preparation and self-reliance. |
| Adaptive capacity | |
| Social and community engagement | The capacity within communities to adaptively learn and transform in the face of complex change. Represents the resources and support available within communities for engagement and renewal for mutual benefit. |
| Governance and leadership | The capacity within organisations to adaptively learn, review and adjust policies and procedures, or to transform organisational practices. Represents the flexibility within organizations to learn from experience and adjust accordingly. |



1.3 SPATIAL RESOLUTION OF THE AUSTRALIAN NATURAL DISASTER RESILIENCE INDEX

The grain of the Australian Natural Disaster Resilience Index is Statistical Area Level 2 (SA2), defined in the 2011 Australian Statistical Geography Standard (ABS 2011). SA2s are delineated by the Australian Bureau of Statistics using criteria of population, functional areas, growth, gazetted suburbs or localities, local government area boundaries and rural or city locations (ABS 2011). SA2s generally have a population range of 3,000 to 25,000 persons, with an average population of about 10,000 persons (ABS 2011).

Overall, there are 2,214 SA2s across Australia (Figure 1.3). The Australian Natural Disaster Resilience Index was computed for 2084 of these SA2s: 130 SA2s (6%) were excluded because they were areas of no or low population (e.g. national parks, ports, airports, industrial estates, reservoirs). The dimensions of disaster resilience are unlikely to apply to these 130 SA2s. Jervis Bay, Christmas Island, the Cocos-Keeling Islands, Lord Howe Island and French Island were also excluded from the index because the availability of indicator data for these areas was inconsistent.

The SA2s included in the Australian Natural Disaster Resilience Index are listed in Table 1.2.

The SA2s excluded from the Australian Natural Disaster Resilience Index are listed in Table 1.3

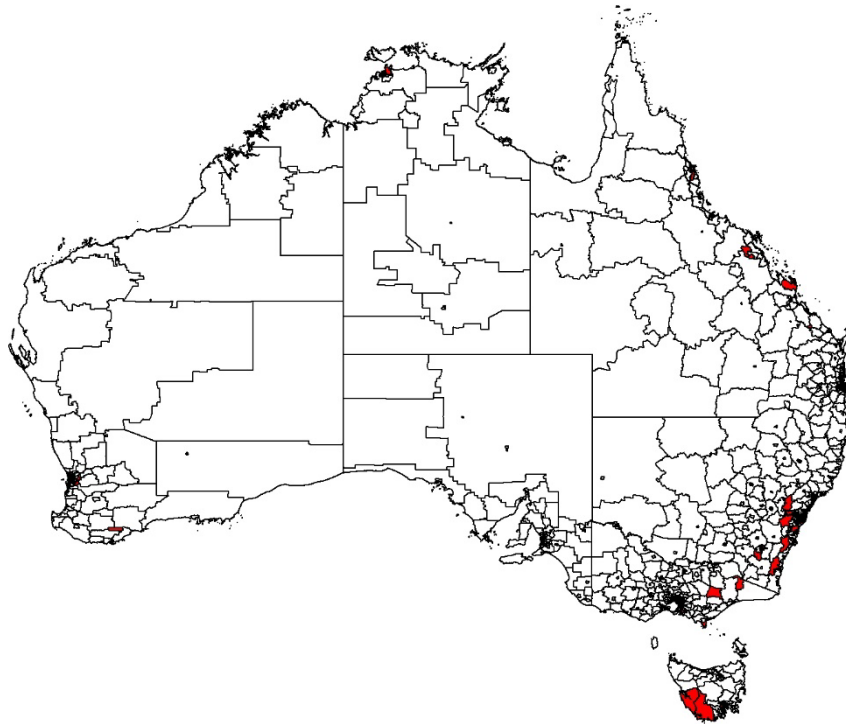


Figure 1.3: Map of SA2s in the Australian Statistical Geography Standard, 2011. SA2s excluded from the index are highlighted in red and further detailed in Table 1.2.



It is also important to define what is meant by the term community. A community can be seen as sharing a common place or location (Jenkins 2013). A community can also be seen as sharing a common interest, or a common attachment (Jenkins 2013). In this project we take the first view of community – that is, a community shares a common location. This view is further moderated by the finest resolution at which we are collecting data –the SA2 level of the Australian Bureau of Statistics census data.



Table 1.2: List of SA2s included in the Australian Natural Disaster Resilience Index. SA2 code is the 9-digit hierarchical code and SA2 name is the name assigned by the Australian Bureau of Statistics (ABS 2011).

| SA2 Code (2011) | SA2 Name (2011) | SA2 Code (2011) | SA2 Name (2011) | SA2 Code (2011) | SA2 Name (2011) |
|-----------------|---------------------------------|-----------------|------------------------------------|-----------------|--------------------------------|
| 101011001 | Goulburn | 101041026 | Moruya - Tuross Head | 102021047 | Chittaway Bay - Tumbi Umbi |
| 101011002 | Goulburn Region | 101041027 | Narooma - Bermagui | 102021048 | Gorokan - Kanwal - Charmhaven |
| 101011003 | Yass | 102011028 | Avoca Beach - Copacabana | 102021049 | Jilliby - Yarramalong |
| 101011004 | Yass Region | 102011029 | Box Head - MacMasters Beach | 102021050 | Lake Munmorah - Mannering Park |
| 101011005 | Young | 102011030 | Calga - Kulnura | 102021051 | Ourimbah - Fountaindale |
| 101011006 | Young Region | 102011031 | Erina - Green Point | 102021052 | Summerland Point - Gwandalan |
| 101021007 | Braidwood | 102011032 | Gosford - Springfield | 102021053 | The Entrance |
| 101021008 | Karabar | 102011033 | Kariong | 102021054 | Toukley - Norah Head |
| 101021009 | Queanbeyan | 102011034 | Kincumber - Picketts Valley | 102021055 | Tuggerah - Kangy Angy |
| 101021010 | Queanbeyan - East | 102011035 | Narara | 102021056 | Warnervale - Wadalba |
| 101021011 | Queanbeyan Region | 102011036 | Niagara Park - Lisarow | 102021057 | Wyong |
| 101021012 | Queanbeyan West - Jerrabomberra | 102011037 | Point Clare - Koolewong | 103011058 | Bathurst |
| 101031013 | Bombala | 102011038 | Saratoga - Davistown | 103011059 | Bathurst - East |
| 101031014 | Cooma | 102011039 | Terrigal - North Avoca | 103011060 | Bathurst Region |
| 101031015 | Cooma Region | 102011040 | Umina - Booker Bay - Patonga | 103011061 | Oberon |
| 101031016 | Jindabyne - Berridale | 102011041 | Wamberal - Forresters Beach | 103021062 | Condobolin |
| 101041017 | Batemans Bay | 102011042 | Woy Woy - Blackwall | 103021063 | Cowra |
| 101041018 | Batemans Bay - South | 102011043 | Wyoming | 103021064 | Cowra Region |
| 101041019 | Bega - Tathra | 102021044 | Bateau Bay - Killarney Vale | 103021065 | Forbes |
| 101041020 | Bega-Eden Hinterland | 102021045 | Blue Haven - San Remo | 103021066 | Grenfell |
| 101041021 | Broulee - Tomakin | 102021046 | Budgewoi - Buff Point - Halekulani | 103021067 | Parkes (NSW) |
| 101041023 | Eden | | | 103021068 | Parkes Region |
| 101041024 | Eurobodalla Hinterland | | | 103021069 | West Wyalong |
| 101041025 | Merimbula - Tura Beach | | | | |



| SA2 Code (2011) | SA2 Name (2011) |
|-----------------|-----------------------------|
| 103031070 | Lithgow |
| 103031071 | Lithgow Region |
| 103031072 | Mudgee |
| 103031073 | Mudgee Region - East |
| 103031074 | Mudgee Region - West |
| 103041076 | Blayney |
| 103041077 | Orange |
| 103041078 | Orange - North |
| 103041079 | Orange Region |
| 104011080 | Grafton |
| 104011081 | Grafton Region |
| 104011082 | Maclean - Yamba - Iluka |
| 104021083 | Bellingen |
| 104021084 | Coffs Harbour - North |
| 104021085 | Coffs Harbour - South |
| 104021086 | Coramba - Nana Glen - Bucca |
| 104021087 | Dorrigo |
| 104021088 | Korora - Emerald Beach |
| 104021089 | Sawtell - Boambee |
| 104021090 | Urunga |
| 104021091 | Woolgoolga - Arrawarra |
| 105011092 | Bourke - Brewarrina |
| 105011093 | Cobar |
| 105011094 | Coonamble |
| 105011095 | Nyngan - Warren |

| SA2 Code (2011) | SA2 Name (2011) |
|-----------------|----------------------------------|
| 105011096 | Walgett - Lightning Ridge |
| 105021097 | Broken Hill |
| 105021098 | Far West |
| 105031099 | Coonabarabran |
| 105031100 | Dubbo - East |
| 105031101 | Dubbo - South |
| 105031102 | Dubbo - West |
| 105031103 | Dubbo Region |
| 105031104 | Gilgandra |
| 105031105 | Narromine |
| 105031106 | Wellington |
| 106011107 | Branxton - Greta - Pokolbin |
| 106011108 | Cessnock |
| 106011109 | Cessnock Region |
| 106011110 | Dungog |
| 106011111 | Kurri Kurri - Abermain |
| 106011112 | Singleton |
| 106011113 | Singleton Region |
| 106021114 | Maitland |
| 106021115 | Maitland - East |
| 106021116 | Maitland - North |
| 106021117 | Maitland - West |
| 106021118 | Thornton - Millers Forest |
| 106031119 | Anna Bay |
| 106031120 | Lemon Tree Passage - Tanilba Bay |
| 106031121 | Nelson Bay Peninsula |
| 106031122 | Raymond Terrace |

| SA2 Code (2011) | SA2 Name (2011) |
|-----------------|----------------------------------|
| 106031123 | Seaham - Woodville |
| 106031124 | Tea Gardens - Hawks Nest |
| 106031125 | Williamstown - Medowie - Karuah |
| 106041126 | Muswellbrook |
| 106041127 | Muswellbrook Region |
| 106041128 | Scone |
| 106041129 | Scone Region |
| 107011130 | Berkeley - Warrawong - Windang |
| 107011131 | Dapto - Avondale |
| 107011132 | Horsley - Kembla Grange |
| 107011134 | Unanderra - Mount Kembla |
| 107031136 | Albion Park - Macquarie Pass |
| 107031137 | Albion Park Rail |
| 107031138 | Kiama |
| 107031139 | Kiama Downs - Minnamurra |
| 107031140 | Kiama Hinterland - Gerringong |
| 107031141 | Shellharbour - Flinders |
| 107031142 | Shellharbour - Oak Flats |
| 107031143 | Warilla |
| 107041144 | Balgownie - Fairy Meadow |
| 107041145 | Corrimal - Tarrawanna - Bellambi |
| 107041146 | Figtree - Keiraville |
| 107041147 | Helensburgh |



| SA2 Code (2011) | SA2 Name (2011) |
|-----------------|------------------------------------|
| 107041148 | Thirroul - Austinmer - Coalcliff |
| 107041149 | Wollongong |
| 107041150 | Woonona - Bulli - Russell Vale |
| 108011151 | Bulahdelah - Stroud |
| 108011152 | Forster |
| 108011153 | Forster-Tuncurry Region |
| 108011154 | Tuncurry |
| 108021155 | Kempsey |
| 108021156 | Kempsey Region |
| 108021157 | Macksville - Scotts Head |
| 108021158 | Nambucca Heads |
| 108021159 | Nambucca Heads Region |
| 108021160 | South West Rocks |
| 108041162 | Laurieton - Bonny Hills |
| 108041163 | Port Macquarie - East |
| 108041164 | Port Macquarie - West |
| 108041165 | Port Macquarie Region |
| 108041166 | Wauchope |
| 108051167 | Gloucester |
| 108051168 | Old Bar - Manning Point - Red Head |
| 108051169 | Taree |
| 108051170 | Taree Region |
| 108051171 | Wingham |
| 109011172 | Albury - East |
| 109011173 | Albury - North |

| SA2 Code (2011) | SA2 Name (2011) |
|-----------------|--------------------------------|
| 109011174 | Albury - South |
| 109011175 | Albury Region |
| 109011176 | Lavington |
| 109021177 | Hay |
| 109021178 | Wentworth - Buronga |
| 109021179 | Wentworth-Barranald Region |
| 109031180 | Corowa |
| 109031181 | Corowa Region |
| 109031182 | Deniliquin |
| 109031183 | Deniliquin Region |
| 109031184 | Moama |
| 109031185 | Tocumwal - Finley - Jerilderie |
| 110011186 | Armidale |
| 110011187 | Armidale Region - North |
| 110011188 | Armidale Region - South |
| 110011189 | Walcha |
| 110021190 | Glen Innes |
| 110021191 | Inverell |
| 110021192 | Inverell Region - East |
| 110021193 | Inverell Region - West |
| 110021194 | Tenterfield |
| 110031195 | Moree |
| 110031196 | Moree Region |
| 110031197 | Narrabri |
| 110031198 | Narrabri Region |
| 110041199 | Gunnedah |
| 110041200 | Gunnedah Region |

| SA2 Code (2011) | SA2 Name (2011) |
|-----------------|---|
| 110041201 | Quirindi |
| 110041202 | Tamworth - East |
| 110041203 | Tamworth - North |
| 110041204 | Tamworth - West |
| 110041205 | Tamworth Region |
| 111011206 | Belmont - Bennetts Green |
| 111011207 | Belmont South - Blacksmiths |
| 111011208 | Charlestown - Dudley |
| 111011209 | Glendale - Cardiff - Hillsborough |
| 111011210 | Mount Hutton - Windale |
| 111011211 | Redhead |
| 111011212 | Swansea - Caves Beach |
| 111011213 | Valentine - Eleebana |
| 111011214 | Warners Bay - Boolaroo |
| 111021215 | Bolton Point - Teralba |
| 111021216 | Bonnells Bay - Silverwater |
| 111021217 | Edgeworth - Cameron Park |
| 111021218 | Morriset - Cooranbong |
| 111021219 | Toronto - Awaba |
| 111021220 | Wangji Wangji - Rathmines |
| 111021221 | West Wallsend - Barnsley - Killingworth |
| 111031222 | Adamstown - Kotara |
| 111031223 | Beresfield - Hexham |



| SA2 Code (2011) | SA2 Name (2011) | SA2 Code (2011) | SA2 Name (2011) | SA2 Code (2011) | SA2 Name (2011) |
|-----------------|------------------------------------|-----------------|--------------------------|-----------------|-------------------------------------|
| 111031224 | Hamilton - Broadmeadow | 112031250 | Kingscliff - Fingal Head | 114011278 | Nowra |
| 111031225 | Lambton - New Lambton | 112031251 | Murwillumbah | 114011279 | St Georges Basin - Erawal Bay |
| 111031226 | Maryland - Fletcher - Minmi | 112031252 | Murwillumbah Region | 114011280 | Sussex Inlet - Berrara |
| 111031227 | Mayfield - Warabrook | 112031253 | Pottsville | 114011281 | Tomerong - Wandandian - Woollamia |
| 111031228 | Merewether - The Junction | 112031254 | Tweed Heads | 114011282 | Ulladulla |
| 111031229 | Newcastle - Cooks Hill | 112031255 | Tweed Heads - South | 114011283 | Ulladulla Region |
| 111031231 | Shortland - Jesmond | 113011256 | Griffith (NSW) | 114021284 | Bowral |
| 111031232 | Stockton - Fullerton Cove | 113011257 | Griffith Region | 114021285 | Hill Top - Colo Vale |
| 111031233 | Wallsend - Elmore Vale | 113011258 | Leeton | 114021286 | Mittagong |
| 111031234 | Waratah - North Lambton | 113011259 | Narrandera | 114021287 | Moss Vale - Berrima |
| 111031235 | Wickham - Carrington - Tighes Hill | 113021260 | Tumbarumba | 114021288 | Robertson - Fitzroy Falls |
| 112011236 | Ballina | 113021261 | Tumut | 114021289 | Southern Highlands |
| 112011237 | Ballina Region | 113021262 | Tumut Region | 115011290 | Baulkham Hills (East) |
| 112011238 | Bangalow | 113031263 | Cootamundra | 115011291 | Baulkham Hills (West) - Bella Vista |
| 112011239 | Brunswick Heads - Ocean Shores | 113031264 | Gundagai | 115011292 | Castle Hill |
| 112011240 | Byron Bay | 113031265 | Junee | 115011293 | Cherrybrook |
| 112011241 | Evans Head | 113031266 | Temora | 115011294 | Glenhaven |
| 112011242 | Lennox Head - Skennars Head | 113031267 | Wagga Wagga - East | 115011295 | Kellyville |
| 112011243 | Mullumbimby | 113031268 | Wagga Wagga - North | 115011296 | West Pennant Hills |
| 112021244 | Casino | 113031269 | Wagga Wagga - South | 115021297 | Dural - Kenthurst - Wisemans Ferry |
| 112021245 | Casino Region | 113031270 | Wagga Wagga - West | 115021298 | Galston - Laughtondale |
| 112021246 | Goonellabah | 113031271 | Wagga Wagga Region | 115031299 | Bilpin - Colo - St Albans |
| 112021247 | Kyogle | 114011272 | Berry - Kangaroo Valley | 115031300 | Kurrajong Heights - Ebenezer |
| 112021248 | Lismore | 114011273 | Callala Bay - Currarong | 115041301 | Pitt Town - McGraths Hill |
| 112021249 | Lismore Region | 114011274 | Culburra Beach | | |
| | | 114011276 | Huskisson - Vincentia | | |
| | | 114011277 | North Nowra - Bomaderry | | |



| SA2 Code (2011) | SA2 Name (2011) |
|-----------------|-----------------------------------|
| 115041302 | Rouse Hill - Beaumont Hills |
| 116011303 | Blacktown (East) - Kings Park |
| 116011304 | Blacktown (North) - Marayong |
| 116011305 | Blacktown (South) |
| 116011306 | Doonside - Woodcroft |
| 116011307 | Lalor Park - Kings Langley |
| 116011308 | Seven Hills - Toongabbie |
| 116021309 | Glenwood |
| 116021310 | Parklea - Kellyville Ridge |
| 116021311 | Quakers Hill - Acacia Gardens |
| 116021312 | Riverstone - Marsden Park |
| 116031313 | Bidwill - Hebersham - Emerton |
| 116031314 | Glendenning Dean Park |
| 116031315 | Hassall Grove - Plumpton |
| 116031316 | Lethbridge Park - Tregear |
| 116031317 | Mount Druitt - Whalan |
| 116031319 | Rooty Hill - Minchinbury |
| 117011321 | Botany |
| 117011322 | Mascot - Eastlakes |
| 117011323 | Pagewood - Hillsdale - Daceyville |
| 117021326 | Marrickville |
| 117021327 | Petersham - Stanmore |

| SA2 Code (2011) | SA2 Name (2011) |
|-----------------|-----------------------------------|
| 117021328 | Sydenham - Tempe - St Peters |
| 117031329 | Darlinghurst |
| 117031330 | Erskineville - Alexandria |
| 117031331 | Glebe - Forest Lodge |
| 117031332 | Newtown - Camperdown - Darlington |
| 117031333 | Potts Point - Woolloomooloo |
| 117031334 | Pymont - Ultimo |
| 117031335 | Redfern - Chippendale |
| 117031336 | Surry Hills |
| 117031337 | Sydney - Haymarket - The Rocks |
| 117031338 | Waterloo - Beaconsfield |
| 118011339 | Bondi - Tamarama - Bronte |
| 118011340 | Bondi Beach - North Bondi |
| 118011341 | Bondi Junction - Waverly |
| 118011343 | Double Bay - Bellevue Hill |
| 118011344 | Dover Heights |
| 118011345 | Paddington - Moore Park |
| 118011346 | Rose Bay - Vaucluse - Watsons Bay |
| 118011347 | Woollahra |
| 118021348 | Coogee - Clovelly |
| 118021349 | Kensington - Kingsford |
| 118021350 | Malabar - La Perouse - Chifley |
| 118021351 | Maroubra |

| SA2 Code (2011) | SA2 Name (2011) |
|-----------------|-----------------------------------|
| 118021352 | Randwick |
| 119011353 | Bankstown |
| 119011354 | Bass Hill - Georges Hall |
| 119011356 | Condell Park |
| 119011357 | Greenacre - Mount Lewis |
| 119011358 | Padstow |
| 119011359 | Panania - Milperra - Picnic Point |
| 119011360 | Revesby |
| 119011361 | Yagoona - Birrong |
| 119021362 | Belmore - Belfield |
| 119021363 | Canterbury (South) - Campsie |
| 119021364 | Kingsgrove (North) - Earlwood |
| 119021365 | Lakemba - Wiley Park |
| 119021366 | Punchbowl |
| 119021367 | Roselands |
| 119031368 | Hurstville |
| 119031369 | Mortdale - Penshurst |
| 119031370 | Narwee - Beverly Hills |
| 119031371 | Oatley - Hurstville Grove |
| 119031372 | Peakhurst - Lugarno |
| 119031373 | Riverwood |
| 119031374 | South Hurstville - Blakehurst |
| 119041375 | Arncliffe - Bardwell Valley |
| 119041376 | Bexley |



| SA2 Code (2011) | SA2 Name (2011) |
|-----------------|---|
| 119041377 | Kingsgrove (South) - Bardwell Park |
| 119041378 | Kogarah |
| 119041379 | Kogarah Bay - Carlton - Allawah |
| 119041380 | Monterey - Brighton-le-Sands - Kyeemagh |
| 119041381 | Rockdale - Banksia |
| 119041382 | Sans Souci - Ramsgate |
| 120011383 | Concord - Mortlake - Cabarita |
| 120011384 | Concord West - North Strathfield |
| 120011385 | Drummoyne - Rodd Point |
| 120011386 | Five Dock - Abbotsford |
| 120021387 | Balmain |
| 120021388 | Leichhardt - Annandale |
| 120021389 | Lilyfield - Rozelle |
| 120031390 | Ashfield |
| 120031391 | Burwood - Croydon |
| 120031392 | Canterbury (North) - Ashbury |
| 120031393 | Croydon Park - Enfield |
| 120031394 | Dulwich Hill - Lewisham |
| 120031395 | Haberfield - Summer Hill |
| 120031396 | Homebush |
| 120031397 | Strathfield |
| 121011398 | Chatswood (East) - Artarmon |

| SA2 Code (2011) | SA2 Name (2011) |
|-----------------|--|
| 121011399 | Chatswood (West) - Lane Cove North |
| 121011400 | Lane Cove - Greenwich |
| 121011401 | St Leonards - Naremburn |
| 121011402 | Willoughby - Castle Cove - Northbridge |
| 121021403 | Asquith - Mount Colah |
| 121021404 | Berowra - Brooklyn - Cowan |
| 121021405 | Hornsby - Waitara |
| 121021406 | Normanhurst - Thornleigh - Westleigh |
| 121031407 | Gordon - Killara |
| 121031408 | Lindfield - Roseville |
| 121031409 | Pymble |
| 121031410 | St Ives |
| 121031411 | Turramurra |
| 121031412 | Wahroonga - Warrawee |
| 121041413 | Cremorne - Cammeray |
| 121041414 | Crows Nest - Waverton |
| 121041415 | Mosman |
| 121041416 | Neutral Bay - Kirribilli |
| 121041417 | North Sydney - Lavender Bay |
| 122011418 | Balgowlah - Clontarf - Seaforth |
| 122011419 | Manly - Fairlight |
| 122021420 | Avalon - Palm Beach |
| 122021421 | Bayview - Elanora Heights |

| SA2 Code (2011) | SA2 Name (2011) |
|-----------------|---------------------------------|
| 122021422 | Newport - Bilgola |
| 122021423 | Warriewood - Mona Vale |
| 122031424 | Beacon Hill - Narraweena |
| 122031425 | Cromer |
| 122031426 | Dee Why - North Curl Curl |
| 122031427 | Forestville - Killarney Heights |
| 122031428 | Frenchs Forest - Belrose |
| 122031429 | Freshwater - Brookvale |
| 122031430 | Manly Vale - Allambie Heights |
| 122031431 | Narrabeen - Collaroy |
| 122031432 | Terrey Hills - Duffys Forest |
| 123011433 | Camden - Ellis Lane |
| 123011434 | Elderslie - Harrington Park |
| 123011435 | Mount Annan - Currans Hill |
| 123021436 | Bradbury - Wedderburn |
| 123021437 | Campbelltown - Woodbine |
| 123021438 | Claymore - Eagle Vale - Raby |
| 123021440 | Ingleburn - Denham Court |
| 123021441 | Leumeah - Minto Heights |
| 123021442 | Macquarie Fields - Glenfield |
| 123021443 | Minto - St Andrews |
| 123021444 | Rosemeadow - Glen Alpine |
| 123031445 | Bargo |



| SA2 Code (2011) | SA2 Name (2011) | SA2 Code (2011) | SA2 Name (2011) | SA2 Code (2011) | SA2 Name (2011) |
|-----------------|------------------------------------|-----------------|----------------------------------|-----------------|-----------------------------------|
| 123031446 | Douglas Park - Appin | 124051470 | St Clair | 126021498 | Gladesville - Huntleys Point |
| 123031447 | Picton - Tahmoor - Buxton | 124051471 | St Marys - Colyton | 126021499 | Hunters Hill - Woolwich |
| 123031448 | The Oaks - Oakdale | 125011472 | Auburn | 126021500 | Macquarie Park - Marsfield |
| 124011449 | Blackheath - Megalong Valley | 125011473 | Homebush Bay - Silverwater | 126021501 | North Ryde - East Ryde |
| 124011450 | Blaxland - Warrimoo - Lapstone | 125011474 | Lidcombe - Regents Park | 126021502 | Ryde - Putney |
| 124011452 | Katoomba - Leura | 125021476 | Carlingford | 126021503 | West Ryde - Meadowbank |
| 124011453 | Lawson - Hazelbrook - Linden | 125021477 | Ermington - Rydalmere | 127011504 | Ashcroft - Busby - Miller |
| 124011454 | Springwood - Winmalee | 125021478 | Oatlands - Dundas Valley | 127011505 | Badgerys Creek - Greendale |
| 124011455 | Wentworth Falls | 125031479 | Chester Hill - Sefton | 127011506 | Cobbitty - Leppington |
| 124031457 | Cambridge Park | 125031480 | Fairfield - East | 127011507 | Green Valley - Cecil Hills |
| 124031458 | Castlereagh - Cranebrook | 125031481 | Granville - Clyde | 127011508 | Hoxton Park - Horningsea Park |
| 124031459 | Emu Plains - Leonay | 125031482 | Greystanes - Pemulwuy | 127021509 | Bonnyrigg Heights - Bonnyrigg |
| 124031460 | Glenmore Park - Regentville | 125031483 | Guildford - South Granville | 127021510 | Bossley Park - Abbotsbury |
| 124031461 | Jamisontown - South Penrith | 125031484 | Guildford West - Merrylands West | 127021511 | Cabramatta - Lansvale |
| 124031462 | Kingswood - Werrington | 125031485 | Merrylands - Holroyd | 127021512 | Cabramatta West - Mount Pritchard |
| 124031463 | Mulgoa - Luddenham - Orchard Hills | 125041488 | Girraween - Westmead | 127021513 | Canley Vale - Canley Heights |
| 124031464 | Penrith | 125041489 | North Parramatta | 127021514 | Edensor Park |
| 124031465 | Warragamba - Silverdale | 125041490 | North Rocks | 127021515 | Fairfield |
| 124041466 | Richmond - Clarendon | 125041491 | Northmead | 127021516 | Fairfield - West |
| 124041467 | Windsor - Bligh Park | 125041492 | Parramatta - Rosehill | 127021517 | Greenfield Park - Prairiewood |
| 124041468 | Yarramundi - Londonderry | 125041493 | Toongabbie - Constitution Hill | 127021518 | Horsley Park - Kemps Creek |
| 124051469 | Erskine Park | 125041494 | Winston Hills | 127021519 | Smithfield - Wetherill Park |
| | | 126011495 | Epping - North Epping | 127021520 | St Johns Park - Wakeley |
| | | 126011496 | Pennant Hills - Cheltenham | | |
| | | 126021497 | Eastwood - Denistone | | |



| SA2 Code (2011) | SA2 Name (2011) | SA2 Code (2011) | SA2 Name (2011) | SA2 Code (2011) | SA2 Name (2011) |
|-----------------|----------------------------------|-----------------|-------------------------------|-----------------|-------------------------------|
| 127031522 | Casula | 201021010 | Creswick - Clunes | 203011036 | Winchelsea |
| 127031523 | Chipping Norton - Moorebank | 201021011 | Daylesford | 203021037 | Belmont |
| 127031524 | Holsworthy - Wattle Grove | 201021012 | Gordon (Vic.) | 203021038 | Corio - Norlane |
| 127031525 | Liverpool - Warwick Farm | 201031013 | Avoca | 203021039 | Geelong |
| 127031526 | Prestons - Lurnea | 201031014 | Beaufort | 203021040 | Geelong West - Hamlyn Heights |
| 128011527 | Caringbah - Lilli Pilli | 201031015 | Golden Plains - North | 203021041 | Grovedale |
| 128011528 | Cronulla - Kurnell - Bundeena | 201031016 | Maryborough (Vic.) | 203021042 | Highton |
| 128011529 | Gymea - Grays Point | 201031017 | Maryborough Region | 203021043 | Lara |
| 128011530 | Miranda - Yowie Bay | 202011018 | Bendigo | 203021044 | Leopold |
| 128011531 | Sylvania - Taren Point | 202011019 | California Gully - Eaglehawk | 203021045 | Newcomb - Moolap |
| 128021532 | Engadine - Loftus | 202011020 | East Bendigo - Kennington | 203021046 | Newtown (Vic.) |
| 128021533 | Heathcote - Waterfall | 202011021 | Flora Hill - Spring Gully | 203021047 | North Geelong - Bell Park |
| 128021534 | Illawong - Alfords Point | 202011022 | Kangaroo Flat - Golden Square | 203031048 | Clifton Springs |
| 128021535 | Menai - Lucas Heights - Woronora | 202011023 | Maiden Gully | 203031049 | Lorne - Anglesea |
| 128021536 | Oyster Bay - Como - Jannali | 202011024 | Strathfieldsaye | 203031050 | Ocean Grove - Barwon Heads |
| 128021538 | Sutherland - Kirrawee | 202011025 | White Hills - Ascot | 203031051 | Portarlington |
| 201011001 | Alfredton | 202021026 | Bendigo Region - South | 203031052 | Queenscliff |
| 201011002 | Ballarat | 202021027 | Castlemaine | 203031053 | Torquay |
| 201011003 | Ballarat - North | 202021028 | Castlemaine Region | 204011054 | Alexandra |
| 201011004 | Ballarat - South | 202021029 | Heathcote | 204011055 | Euroa |
| 201011005 | Buninyong | 202021030 | Kyneton | 204011056 | Kilmore - Broadford |
| 201011006 | Delacombe | 202021031 | Woodend | 204011057 | Mansfield (Vic.) |
| 201011007 | Smythes Creek | 202031032 | Bendigo Region - North | 204011058 | Nagambie |
| 201011008 | Wendouree - Miners Rest | 202031033 | Loddon | 204011059 | Seymour |
| 201021009 | Bacchus Marsh Region | 203011034 | Bannockburn | 204011060 | Seymour Region |
| | | 203011035 | Golden Plains - South | 204011061 | Upper Yarra Valley |
| | | | | 204011062 | Yea |
| | | | | 204021063 | Benalla |
| | | | | 204021064 | Benalla Region |



| SA2 Code (2011) | SA2 Name (2011) |
|-----------------|--------------------------|
| 204021065 | Rutherglen |
| 204021066 | Wangaratta |
| 204021067 | Wangaratta Region |
| 204031068 | Beechworth |
| 204031069 | Bright - Mount Beauty |
| 204031070 | Chiltern - Indigo Valley |
| 204031071 | Myrtleford |
| 204031072 | Towong |
| 204031073 | West Wodonga |
| 204031074 | Wodonga |
| 204031075 | Yackandandah |
| 205011076 | Drouin |
| 205011077 | Mount Baw Baw Region |
| 205011078 | Trafalgar (Vic.) |
| 205011079 | Warragul |
| 205021081 | Bairnsdale |
| 205021082 | Bruthen - Omeo |
| 205021084 | Lakes Entrance |
| 205021085 | Orbost |
| 205021086 | Paynesville |
| 205031087 | Foster |
| 205031089 | Korumburra |
| 205031090 | Leongatha |
| 205031091 | Phillip Island |
| 205031093 | Wonthaggi - Inverloch |
| 205041094 | Churchill |
| 205041095 | Moe - Newborough |
| 205041096 | Morwell |
| 205041097 | Traralgon |

| SA2 Code (2011) | SA2 Name (2011) |
|-----------------|---------------------------|
| 205041098 | Yallourn North - Glengary |
| 205051100 | Longford - Loch Sport |
| 205051101 | Maffra |
| 205051102 | Rosedale |
| 205051103 | Sale |
| 205051104 | Yarram |
| 206011105 | Brunswick |
| 206011106 | Brunswick East |
| 206011107 | Brunswick West |
| 206011108 | Coburg |
| 206011109 | Pascoe Vale South |
| 206021110 | Alphington - Fairfield |
| 206021111 | Northcote |
| 206021112 | Thornbury |
| 206031113 | Ascot Vale |
| 206031114 | Essendon - Aberfeldie |
| 206031115 | Flemington |
| 206031116 | Moonee Ponds |
| 206041117 | Carlton |
| 206041118 | Docklands |
| 206041119 | East Melbourne |
| 206041121 | Kensington |
| 206041122 | Melbourne |
| 206041123 | North Melbourne |
| 206041124 | Parkville |
| 206041125 | South Yarra - West |
| 206041126 | Southbank |
| 206051128 | Albert Park |
| 206051129 | Elwood |

| SA2 Code (2011) | SA2 Name (2011) |
|-----------------|----------------------------------|
| 206051130 | Port Melbourne |
| 206051132 | South Melbourne |
| 206051133 | St Kilda |
| 206051134 | St Kilda East |
| 206061135 | Armadale |
| 206061136 | Prahran - Windsor |
| 206061137 | South Yarra - East |
| 206061138 | Toorak |
| 206071139 | Abbotsford |
| 206071140 | Carlton North - Princes Hill |
| 206071141 | Collingwood |
| 206071142 | Fitzroy |
| 206071143 | Fitzroy North |
| 206071144 | Richmond (Vic.) |
| 206071145 | Yarra - North |
| 207011146 | Ashburton (Vic.) |
| 207011147 | Balwyn |
| 207011148 | Balwyn North |
| 207011149 | Camberwell |
| 207011150 | Glen Iris - East |
| 207011151 | Hawthorn |
| 207011152 | Hawthorn East |
| 207011153 | Kew |
| 207011154 | Kew East |
| 207011155 | Surrey Hills (West) - Canterbury |
| 207021156 | Bulleen |
| 207021157 | Doncaster |
| 207021158 | Doncaster East |
| 207021159 | Templestowe |



| SA2 Code (2011) | SA2 Name (2011) |
|-----------------|-----------------------------------|
| 207021160 | Templestowe Lower |
| 207031161 | Blackburn |
| 207031162 | Blackburn South |
| 207031163 | Box Hill |
| 207031164 | Box Hill North |
| 207031165 | Burwood |
| 207031166 | Burwood East |
| 207031167 | Surrey Hills (East) - Mont Albert |
| 208011168 | Beaumaris |
| 208011169 | Brighton (Vic.) |
| 208011170 | Brighton East |
| 208011171 | Cheltenham - Highett (West) |
| 208011172 | Hampton |
| 208011173 | Sandringham - Black Rock |
| 208021174 | Bentleigh - McKinnon |
| 208021175 | Bentleigh East |
| 208021176 | Carnegie |
| 208021177 | Caulfield - North |
| 208021178 | Caulfield - South |
| 208021179 | Elsternwick |
| 208021180 | Hughesdale |
| 208021181 | Murrumbeena |
| 208021182 | Ormond - Glen Huntly |
| 208031183 | Aspendale Gardens - Waterways |
| 208031185 | Carrum - Patterson Lakes |
| 208031186 | Chelsea - Bonbeach |
| 208031187 | Chelsea Heights |

| SA2 Code (2011) | SA2 Name (2011) |
|-----------------|-----------------------------|
| 208031188 | Cheltenham - Highett (East) |
| 208031189 | Edithvale - Aspendale |
| 208031190 | Mentone |
| 208031191 | Moorabbin - Heatherton |
| 208031193 | Mordialloc - Parkdale |
| 208041194 | Malvern - Glen Iris |
| 208041195 | Malvern East |
| 209011196 | Bundoora - East |
| 209011197 | Greensborough |
| 209011198 | Heidelberg - Rosanna |
| 209011199 | Heidelberg West |
| 209011200 | Ivanhoe |
| 209011201 | Ivanhoe East - Eaglemont |
| 209011202 | Montmorency - Briar Hill |
| 209011203 | Viewbank - Yallambie |
| 209011204 | Watsonia |
| 209021205 | Kingsbury |
| 209021206 | Preston |
| 209021207 | Reservoir - East |
| 209021208 | Reservoir - West |
| 209031209 | Eltham |
| 209031210 | Hurstbridge |
| 209031211 | Kinglake |
| 209031212 | Panton Hill - St Andrews |
| 209031213 | Plenty - Yarrambat |
| 209031214 | Research - North Warrandyte |

| SA2 Code (2011) | SA2 Name (2011) |
|-----------------|-----------------------------|
| 209031215 | Wattle Glen - Diamond Creek |
| 209041216 | Bundoora - North |
| 209041217 | Bundoora - West |
| 209041218 | Epping |
| 209041219 | Lalor |
| 209041220 | Mill Park - North |
| 209041221 | Mill Park - South |
| 209041222 | South Morang |
| 209041223 | Thomastown |
| 209041224 | Wallan |
| 209041225 | Whittlesea |
| 210011226 | Airport West |
| 210011228 | Keilor |
| 210011229 | Keilor East |
| 210011230 | Niddrie - Essendon West |
| 210011231 | Strathmore |
| 210021232 | Gisborne |
| 210021233 | Macedon |
| 210021234 | Riddells Creek |
| 210021235 | Romsey |
| 210031236 | Coburg North |
| 210031237 | Fawkner |
| 210031238 | Glenroy - Hadfield |
| 210031239 | Pascoe Vale |
| 210041240 | Sunbury |
| 210041241 | Sunbury - South |
| 210051242 | Broadmeadows |
| 210051243 | Campbellfield - Coolaroo |
| 210051244 | Craigieburn - Mickleham |



| SA2 Code (2011) | SA2 Name (2011) | SA2 Code (2011) | SA2 Name (2011) | SA2 Code (2011) | SA2 Name (2011) |
|-----------------|------------------------------|-----------------|--------------------------|-----------------|---------------------------|
| 210051245 | Gladstone Park - Westmeadows | 211041273 | Vermont South | 212031300 | Cranbourne |
| 210051246 | Greenvale - Bulla | 211051274 | Belgrave - Selby | 212031301 | Cranbourne East |
| 210051247 | Meadow Heights | 211051275 | Chirnside Park | 212031302 | Cranbourne North |
| 210051249 | Roxburgh Park - Somerton | 211051276 | Healesville - Yarra Glen | 212031303 | Cranbourne South |
| 210051250 | Tullamarine | 211051277 | Kilsyth | 212031304 | Cranbourne West |
| 211011251 | Bayswater | 211051278 | Lilydale - Coldstream | 212031305 | Hampton Park - Lynbrook |
| 211011252 | Boronia - The Basin | 211051279 | Monbulk - Silvan | 212031306 | Lynbrook - Lyndhurst |
| 211011253 | Ferntree Gully | 211051280 | Montrose | 212031307 | Narre Warren South |
| 211011254 | Knoxfield - Scoresby | 211051281 | Mooroolbark | 212031308 | Pearcedale - Tooradin |
| 211011255 | Lysterfield | 211051282 | Mount Dandenong - Olinda | 212041309 | Clarinda - Oakleigh South |
| 211011256 | Rowville - Central | 211051283 | Mount Evelyn | 212041310 | Clayton South |
| 211011257 | Rowville - North | 211051284 | Upwey - Tecoma | 212041311 | Dandenong |
| 211011258 | Rowville - South | 211051285 | Wandin - Seville | 212041312 | Dandenong North |
| 211011259 | Wantirna | 211051286 | Yarra Valley | 212041313 | Dingley Village |
| 211011260 | Wantirna South | 212011287 | Beaconsfield - Officer | 212041314 | Keysborough |
| 211021261 | Donvale - Park Orchards | 212011288 | Bunyip - Garfield | 212041315 | Noble Park |
| 211021262 | Warrandyte - Wonga Park | 212011289 | Emerald - Cockatoo | 212041316 | Noble Park North |
| 211031263 | Bayswater North | 212011290 | Koo Wee Rup | 212041317 | Springvale |
| 211031264 | Croydon | 212011291 | Pakenham - North | 212041318 | Springvale South |
| 211031265 | Croydon Hills - Warranwood | 212011292 | Pakenham - South | 212051319 | Ashwood - Chadstone |
| 211031266 | Ringwood | 212021293 | Berwick - North | 212051320 | Clayton |
| 211031267 | Ringwood East | 212021294 | Berwick - South | 212051321 | Glen Waverley - East |
| 211031268 | Ringwood North | 212021295 | Doveton | 212051322 | Glen Waverley - West |
| 211041269 | Forest Hill | 212021296 | Endeavour Hills | 212051323 | Mount Waverley - North |
| 211041270 | Mitcham (Vic.) | 212021297 | Hallam | 212051324 | Mount Waverley - South |
| 211041271 | Nunawading | 212021298 | Narre Warren | | |
| 211041272 | Vermont | 212021299 | Narre Warren North | | |



| SA2 Code (2011) | SA2 Name (2011) | SA2 Code (2011) | SA2 Name (2011) | SA2 Code (2011) | SA2 Name (2011) |
|-----------------|----------------------------|-----------------|---------------------------|-----------------|-----------------------|
| 212051325 | Mulgrave | 213041355 | Hillside | 214021385 | Somerville |
| 212051326 | Oakleigh - Huntingdale | 213041356 | Melton | 215011386 | Ararat |
| 212051327 | Wheelers Hill | 213041357 | Melton South | 215011387 | Ararat Region |
| 213011328 | Ardeer - Albion | 213041358 | Melton West | 215011388 | Horsham |
| 213011329 | Cairnlea | 213041359 | Rockbank - Mount Cottrell | 215011389 | Horsham Region |
| 213011330 | Deer Park - Derrimut | 213041360 | Taylors Hill | 215011390 | Nhill Region |
| 213011331 | Delahey | 213051361 | Hoppers Crossing - North | 215011391 | St Arnaud |
| 213011332 | Keilor Downs | 213051362 | Hoppers Crossing - South | 215011392 | Stawell |
| 213011333 | Kings Park (Vic.) | 213051363 | Laverton | 215011393 | West Wimmera |
| 213011334 | St Albans - North | 213051364 | Point Cook | 215021395 | Irymple |
| 213011335 | St Albans - South | 213051365 | Tarneit | 215021396 | Merbein |
| 213011336 | Sunshine | 213051366 | Truganina | 215021397 | Mildura |
| 213011337 | Sunshine North | 213051367 | Werribee | 215021398 | Mildura Region |
| 213011338 | Sunshine West | 213051368 | Werribee - South | 215021399 | Red Cliffs |
| 213011339 | Sydenham | 213051369 | Wyndham Vale | 215031400 | Buloke |
| 213011340 | Taylors Lakes | 214011370 | Carrum Downs | 215031401 | Gannawarra |
| 213021341 | Altona | 214011371 | Frankston | 215031402 | Kerang |
| 213021342 | Altona Meadows | 214011372 | Frankston North | 215031403 | Robinvale |
| 213021343 | Altona North | 214011373 | Frankston South | 215031404 | Swan Hill |
| 213021344 | Newport | 214011374 | Langwarrin | 215031405 | Swan Hill Region |
| 213021345 | Seabrook | 214011375 | Seaford (Vic.) | 216011406 | Echuca |
| 213021346 | Williamstown | 214011376 | Skye - Sandhurst | 216011407 | Kyabram |
| 213031347 | Braybrook | 214021377 | Dromana | 216011408 | Lockington - Gunbower |
| 213031348 | Footscray | 214021378 | Flinders | 216011409 | Rochester |
| 213031349 | Maribyrnong | 214021379 | Hastings - Somers | 216011410 | Rushworth |
| 213031350 | Seddon - Kingsville | 214021380 | Mornington | 216021411 | Cobram |
| 213031351 | West Footscray - Tottenham | 214021381 | Mount Eliza | 216021412 | Moira |
| 213031352 | Yarraville | 214021382 | Mount Martha | 216021413 | Numurkah |
| 213041353 | Bacchus Marsh | 214021383 | Point Nepean | 216021414 | Yarrawonga |
| 213041354 | Caroline Springs | 214021384 | Rosebud - McCrae | 216031415 | Mooroopna |



| SA2 Code (2011) | SA2 Name (2011) | SA2 Code (2011) | SA2 Name (2011) | SA2 Code (2011) | SA2 Name (2011) |
|-----------------|--------------------------|-----------------|------------------------|-----------------|-------------------------|
| 216031416 | Shepparton - North | 301021010 | Redland Islands | 302041043 | Deagon |
| 216031417 | Shepparton - South | 301021011 | Sheldon - Mount Cotton | 302041044 | Sandgate - Shorncliffe |
| 216031418 | Shepparton Region - East | 301021012 | Thornlands | 302041045 | Taigum - Fitzgibbon |
| 216031419 | Shepparton Region - West | 301021013 | Victoria Point | 302041046 | Zillmere |
| 217011420 | Glenelg (Vic.) | 301031015 | Manly - Lota | 303011047 | Camp Hill |
| 217011421 | Hamilton (Vic.) | 301031016 | Manly West | 303011048 | Cannon Hill |
| 217011422 | Portland | 301031017 | Murarrie | 303011049 | Carina |
| 217011423 | Southern Grampians | 301031018 | Tingalpa | 303011050 | Carina Heights |
| 217021424 | Camperdown | 301031019 | Wakerley | 303011051 | Carindale |
| 217021425 | Colac | 301031020 | Wynnum | 303021052 | Annerley |
| 217021426 | Colac Region | 301031021 | Wynnum West - Hemmant | 303021053 | Coorparoo |
| 217021427 | Corangamite - North | 302011022 | Bald Hills | 303021054 | Fairfield - Dutton Park |
| 217021428 | Corangamite - South | 302011023 | Bridgeman Downs | 303021055 | Greenslopes |
| 217021429 | Moyne - East | 302011024 | Carseldine | 303021056 | Holland Park |
| 217021430 | Moyne - West | 302011025 | Everton Park | 303021057 | Holland Park West |
| 217021431 | Otway | 302011026 | McDowall | 303021058 | Woolloongabba |
| 217021432 | Warrnambool - North | 302021027 | Aspley | 303021059 | Yeronga |
| 217021433 | Warrnambool - South | 302021028 | Chermside | 303031060 | Eight Mile Plains |
| 301011001 | Alexandra Hills | 302021029 | Chermside West | 303031061 | Macgregor (Qld) |
| 301011002 | Belmont - Gumdale | 302021030 | Geebung | 303031062 | Mansfield (Qld) |
| 301011003 | Birkdale | 302021031 | Kedron - Gordon Park | 303031063 | Mount Gravatt |
| 301011004 | Capalaba | 302021032 | Stafford | 303031064 | Rochedale - Burbank |
| 301011005 | Thorneside | 302021033 | Stafford Heights | 303031065 | Upper Mount Gravatt |
| 301011006 | Wellington Point | 302021034 | Wavell Heights | 303031066 | Wishart |
| 301021007 | Cleveland | 302031035 | Boondall | 303041067 | Coopers Plains |
| 301021008 | Ormiston | 302031038 | Northgate - Virginia | 303041068 | Moorooka |
| 301021009 | Redland Bay | 302031039 | Nudgee - Banyo | 303041069 | Robertson |
| | | 302031040 | Nundah | 303041070 | Salisbury - Nathan |
| | | 302041041 | Bracken Ridge | | |
| | | 302041042 | Brighton (Qld) | | |



| SA2 Code (2011) | SA2 Name (2011) |
|-----------------|--------------------------------------|
| 303041071 | Tarragindi |
| 303051072 | Algester |
| 303051073 | Calamvale - Stretton |
| 303051074 | Pallara - Willawong |
| 303051075 | Parkinson - Drewvale |
| 303051076 | Rocklea - Acacia Ridge |
| 303061077 | Kuraby |
| 303061078 | Runcorn |
| 303061079 | Sunnybank |
| 303061080 | Sunnybank Hills |
| 304011081 | Jindalee - Mount Ommaney |
| 304011082 | Middle Park - Jamboree Heights |
| 304011083 | Riverhills |
| 304011084 | Seventeen Mile Rocks - Sinnamon Park |
| 304011085 | Westlake |
| 304021086 | Bellbowrie - Moggill |
| 304021087 | Brookfield - Kenmore Hills |
| 304021088 | Chapel Hill |
| 304021089 | Fig Tree Pocket |
| 304021090 | Kenmore |
| 304021091 | Pinjarra Hills - Pullenvale |
| 304031092 | Chelmer - Graceville |
| 304031093 | Corinda |
| 304031094 | Indooroopilly |
| 304031095 | Sherwood |
| 304031096 | St Lucia |

| SA2 Code (2011) | SA2 Name (2011) |
|-----------------|----------------------------|
| 304031097 | Taringa |
| 304041098 | Enoggera |
| 304041100 | Keperra |
| 304041101 | Mitchelton |
| 304041103 | The Gap |
| 304041104 | Upper Kedron - Ferny Grove |
| 305011105 | Brisbane City |
| 305011106 | Fortitude Valley |
| 305011107 | Highgate Hill |
| 305011108 | Kangaroo Point |
| 305011109 | New Farm |
| 305011110 | South Brisbane |
| 305011111 | Spring Hill |
| 305011112 | West End |
| 305021113 | Balmoral |
| 305021114 | Bulimba |
| 305021115 | East Brisbane |
| 305021116 | Hawthorne |
| 305021117 | Morningside - Seven Hills |
| 305021118 | Norman Park |
| 305031119 | Albion |
| 305031120 | Alderley |
| 305031121 | Ascot |
| 305031122 | Clayfield |
| 305031123 | Grange |
| 305031124 | Hamilton (Old) |
| 305031125 | Hendra |
| 305031126 | Kelvin Grove - Herston |
| 305031127 | Newmarket |
| 305031128 | Newstead - Bowen Hills |

| SA2 Code (2011) | SA2 Name (2011) |
|-----------------|-------------------------------|
| 305031129 | Wilston |
| 305031130 | Windsor |
| 305031131 | Woolloowin - Lutwyche |
| 305041132 | Ashgrove |
| 305041133 | Auchenflower |
| 305041134 | Bardon |
| 305041135 | Paddington - Milton |
| 305041136 | Red Hill (Old) |
| 305041137 | Toowong |
| 306011138 | Brinsmead |
| 306011139 | Clifton Beach - Kewarra Beach |
| 306011140 | Freshwater - Stratford |
| 306011141 | Redlynch |
| 306011142 | Trinity Beach - Smithfield |
| 306011143 | Yorkeys Knob - Machans Beach |
| 306021144 | Bentley Park |
| 306021145 | Cairns City |
| 306021146 | Earlville - Bayview Heights |
| 306021147 | Edmonton |
| 306021148 | Gordonvale - Trinity |
| 306021149 | Kanimbla - Mooroolbool |
| 306021151 | Manoora |
| 306021152 | Manunda |
| 306021153 | Mount Sheridan |
| 306021154 | Westcourt - Bungalow |
| 306021155 | White Rock |
| 306021156 | Whitfield - Edge Hill |



| SA2 Code (2011) | SA2 Name (2011) |
|-----------------|-----------------------|
| 306021157 | Woree |
| 306031158 | Babinda |
| 306031159 | Innisfail |
| 306031160 | Johnstone |
| 306031161 | Tully |
| 306031163 | Yarrabah |
| 306041164 | Daintree |
| 306041165 | Port Douglas |
| 306051166 | Atherton |
| 306051167 | Herberton |
| 306051168 | Kuranda |
| 306051169 | Malanda - Yungaburra |
| 306051170 | Mareeba |
| 307011171 | Balonne |
| 307011172 | Chinchilla |
| 307011173 | Goondiwindi |
| 307011174 | Inglewood - Waggamba |
| 307011175 | Miles - Wandoan |
| 307011176 | Roma |
| 307011177 | Roma Region |
| 307011178 | Tara |
| 307021179 | Crows Nest - Rosalie |
| 307021180 | Jondaryan |
| 307021181 | Millmerran |
| 307021182 | Pittsworth |
| 307021183 | Wambo |
| 307031184 | Clifton - Greenmount |
| 307031185 | Southern Downs - East |
| 307031186 | Southern Downs - West |

| SA2 Code (2011) | SA2 Name (2011) |
|-----------------|-----------------------------|
| 307031187 | Stanthorpe |
| 307031188 | Stanthorpe Region |
| 307031189 | Warwick |
| 308011190 | Central Highlands - East |
| 308011191 | Central Highlands - West |
| 308011192 | Emerald |
| 308021193 | Agnes Water - Miriam Vale |
| 308021194 | Banana |
| 308021195 | Biloela |
| 308021196 | Boyne Island - Tannum Sands |
| 308021198 | Clinton - New Auckland |
| 308021199 | Gladstone |
| 308021200 | Gladstone Hinterland |
| 308021201 | Kin Kora - Sun Valley |
| 308021203 | Telina - Toolooa |
| 308021204 | West Gladstone |
| 308031205 | Berserker |
| 308031206 | Bouldercombe |
| 308031207 | Emu Park |
| 308031208 | Frenchville - Mount Archer |
| 308031209 | Glenlee - Rockyview |
| 308031210 | Gracemere |
| 308031211 | Lakes Creek |
| 308031212 | Mount Morgan |
| 308031213 | Norman Gardens |
| 308031214 | Park Avenue |
| 308031215 | Parkhurst - Kawana |

| SA2 Code (2011) | SA2 Name (2011) |
|-----------------|----------------------------|
| 308031216 | Rockhampton - West |
| 308031217 | Rockhampton City |
| 308031218 | Rockhampton Region - East |
| 308031219 | Rockhampton Region - North |
| 308031220 | Rockhampton Region - West |
| 308031222 | The Range - Allenstown |
| 308031223 | Yeppoon |
| 309011224 | Broadbeach Waters |
| 309011225 | Burleigh Heads |
| 309011226 | Burleigh Waters |
| 309011227 | Mermaid Beach - Broadbeach |
| 309011228 | Mermaid Waters |
| 309011229 | Miami |
| 309021230 | Coolangatta |
| 309021231 | Currumbin - Tugun |
| 309021232 | Currumbin Waters |
| 309021233 | Elanora |
| 309021234 | Palm Beach |
| 309031235 | Arundel |
| 309031236 | Biggera Waters |
| 309031237 | Coombabah |
| 309031238 | Labrador |
| 309031239 | Paradise Point - Hollywell |
| 309031240 | Runaway Bay |
| 309041241 | Guanaba - Springbrook |
| 309041242 | Tamborine - Canungra |



| SA2 Code (2011) | SA2 Name (2011) | SA2 Code (2011) | SA2 Name (2011) | SA2 Code (2011) | SA2 Name (2011) |
|-----------------|---------------------------------|-----------------|----------------------------|-----------------|-------------------------------|
| 309051243 | Currumbin Valley - Tallebudgera | 309101270 | Surfers Paradise | 310041300 | Goodna |
| 309051244 | Mudgeeraba - Bonogin | 310011271 | Darra - Sumner | 310041302 | Redbank Plains |
| 309051245 | Reedy Creek - Andrews | 310011272 | Durack | 310041303 | Springfield |
| 309061246 | Carrara | 310011273 | Forest Lake - Doolandella | 310041304 | Springfield Lakes |
| 309061247 | Highland Park | 310011274 | Inala - Richlands | 311011305 | Beaundesert |
| 309061248 | Nerang - Mount Nathan | 310011275 | Oxley (Qld) | 311021306 | Beenleigh |
| 309061249 | Pacific Pines - Gaven | 310011276 | Wacol | 311021307 | Eagleby |
| 309061250 | Worongary - Tallai | 310021277 | Boonah | 311021308 | Edens Landing - Holmview |
| 309071251 | Coomera | 310021278 | Esk | 311021309 | Mount Warren Park |
| 309071252 | Helensvale | 310021280 | Lockyer Valley - East | 311021310 | Wolfdene - Bahrs Scrub |
| 309071253 | Hope Island | 310021281 | Lowood | 311031311 | Boronia Heights - Park Ridge |
| 309071254 | Jacobs Well - Alberton | 310021282 | Rosewood | 311031312 | Browns Plains |
| 309071255 | Ormeau - Yatala | 310031283 | Brassall | 311031313 | Chambers Flat - Logan Reserve |
| 309071256 | Oxenford - Maudsland | 310031284 | Bundamba | 311031314 | Crestmead |
| 309071257 | Pimpama | 310031285 | Churchill - Yamanto | 311031316 | Hillcrest |
| 309071258 | Upper Coomera - Willow Vale | 310031286 | Ipswich - Central | 311031317 | Marsden |
| 309081259 | Clear Island Waters | 310031287 | Ipswich - East | 311031318 | Munruben - Park Ridge South |
| 309081260 | Merrimac | 310031288 | Ipswich - North | 311031319 | Regents Park - Heritage Park |
| 309081261 | Robina | 310031289 | Karalee - Barellan Point | 311041320 | Greenbank |
| 309081262 | Varsity Lakes | 310031290 | Karana Downs | 311041321 | Jimboomba |
| 309091263 | Ashmore | 310031291 | Leichhardt - One Mile | 311041322 | Logan Village |
| 309091264 | Molendinar | 310031292 | North Ipswich - Tivoli | 311051323 | Bethania - Waterford |
| 309091265 | Parkwood | 310031293 | Raceview | 311051324 | Cornubia - Carbrook |
| 309091266 | Southport | 310031294 | Ripley | 311051325 | Loganholme - Tanah Merah |
| 309101267 | Benowa | 310031295 | Riverview | 311051326 | Loganlea |
| 309101268 | Bundall | 310041296 | Bellbird Park - Brookwater | 311051327 | Shailer Park |
| 309101269 | Main Beach | 310041297 | Camira - Gailles | 311051328 | Waterford West |
| | | 310041299 | Collingwood Park - Redbank | | |



| SA2 Code (2011) | SA2 Name (2011) |
|-----------------|------------------------------|
| 311061329 | Daisy Hill |
| 311061330 | Kingston |
| 311061331 | Logan Central |
| 311061332 | Rochedale South - Priestdale |
| 311061333 | Slacks Creek |
| 311061334 | Springwood |
| 311061335 | Underwood |
| 311061336 | Woodridge |
| 312011337 | Bowen |
| 312011338 | Broadsound - Nebo |
| 312011339 | Clermont |
| 312011340 | Collinsville |
| 312011341 | Moranbah |
| 312021342 | Andergrove - Beaconsfield |
| 312021343 | East Mackay |
| 312021344 | Eimeo - Rural View |
| 312021346 | Mackay |
| 312021347 | Mackay Harbour |
| 312021348 | Mount Pleasant - Glenella |
| 312021349 | North Mackay |
| 312021350 | Ooralea - Bakers Creek |
| 312021351 | Pioneer Valley |
| 312021352 | Sarina |
| 312021353 | Seaforth - Calen |
| 312021354 | Shoal Point - Bucasia |
| 312021355 | Slade Point |
| 312021356 | South Mackay |
| 312021357 | Walkerston - Eton |

| SA2 Code (2011) | SA2 Name (2011) |
|-----------------|-----------------------------|
| 312021358 | West Mackay |
| 312031359 | Airlie - Whitsundays |
| 312031361 | Proserpine |
| 313011362 | Beachmere - Sandstone Point |
| 313011363 | Bribie Island |
| 313021364 | Burpengary - East |
| 313021365 | Caboolture |
| 313021366 | Caboolture - South |
| 313021367 | Elimbah |
| 313021368 | Morayfield - East |
| 313021369 | Wamuran |
| 313031370 | Kilcoy |
| 313031371 | Woodford - D'Aguiar |
| 313041372 | Burpengary |
| 313041373 | Deception Bay |
| 313041374 | Morayfield |
| 313041375 | Narangba |
| 313041376 | Upper Caboolture |
| 313051377 | Clontarf |
| 313051378 | Margate - Woody Point |
| 313051379 | Redcliffe |
| 313051380 | Rothwell - Kippa-Ring |
| 313051381 | Scarborough - Newport |
| 314011382 | Albany Creek |
| 314011383 | Cashmere |
| 314011384 | Dayboro |
| 314011385 | Eatons Hill |
| 314011386 | Hills District |

| SA2 Code (2011) | SA2 Name (2011) |
|-----------------|--------------------------|
| 314011387 | Samford Valley |
| 314021388 | Dakabin - Kallangur |
| 314021389 | Murrumba Downs - Griffin |
| 314021390 | North Lakes - Mango Hill |
| 314031391 | Bray Park |
| 314031392 | Lawnton |
| 314031393 | Petrie |
| 314031394 | Strathpine - Brendale |
| 315011395 | Aurukun |
| 315011396 | Cape York |
| 315011397 | Croydon - Etheridge |
| 315011398 | Kowanyama - Pormpuraaw |
| 315011399 | Northern Peninsula |
| 315011400 | Tablelands |
| 315011401 | Torres |
| 315011402 | Torres Strait Islands |
| 315011403 | Weipa |
| 315021404 | Carpentaria |
| 315021405 | Mount Isa |
| 315021406 | Mount Isa Region |
| 315021407 | Northern Highlands |
| 315031408 | Barcaldine - Blackall |
| 315031409 | Charleville |
| 315031410 | Far Central West |
| 315031411 | Far South West |
| 315031412 | Longreach |



| SA2 Code (2011) | SA2 Name (2011) | SA2 Code (2011) | SA2 Name (2011) | SA2 Code (2011) | SA2 Name (2011) |
|-----------------|---------------------------------|-----------------|-----------------------------|-----------------|-----------------------------------|
| 316011413 | Buderim - North | 316051438 | Tewantin | 318011465 | Ingham Region |
| 316011414 | Buderim - South | 316061439 | Beerwah | 318011466 | Palm Island |
| 316011415 | Mountain Creek | 316061440 | Caloundra Hinterland | 318021467 | Aitkenvale |
| 316011416 | Sippy Downs | 316061441 | Glass House Mountains | 318021468 | Annandale |
| 316021417 | Aroona - Currimundi | 316061442 | Landsborough | 318021469 | Belgian Gardens - Pallarenda |
| 316021418 | Buddina - Minyama | 316061443 | Maroochy Hinterland | 318021470 | Bohle Plains |
| 316021419 | Caloundra - Kings Beach | 316061444 | Palmwoods | 318021471 | Condon - Rasmussen |
| 316021420 | Caloundra - West | 317011445 | Cambooya - Wyreema | 318021472 | Cranbrook |
| 316021421 | Golden Beach - Pelican Waters | 317011446 | Darling Heights | 318021473 | Deeragun |
| 316021422 | Moffat Beach - Battery Hill | 317011447 | Drayton - Harristown | 318021474 | Douglas |
| 316021423 | Parrearra - Warana | 317011448 | Gatton | 318021475 | Garbutt - West End |
| 316021424 | Wurtulla - Birtinya | 317011449 | Gowrie (Old) | 318021476 | Gulliver - Currajong - Vincent |
| 316031425 | Coolum Beach | 317011450 | Highfields | 318021477 | Heatley |
| 316031426 | Marcoola - Mudjimba | 317011451 | Lockyer Valley - West | 318021478 | Hermit Park - Rosslea |
| 316031427 | Maroochydore - Kuluin | 317011452 | Middle Ridge | 318021479 | Hyde Park - Pimlico |
| 316031428 | Mooloolaba - Alexandra Headland | 317011453 | Newtown (Qld) | 318021480 | Kelso |
| 316041429 | Bli Bli | 317011454 | North Toowoomba - Harlaxton | 318021481 | Kirwan - East |
| 316041430 | Diddillibah - Rosemount | 317011455 | Rangeville | 318021482 | Kirwan - West |
| 316041431 | Eumundi - Yandina | 317011456 | Toowoomba - Central | 318021483 | Magnetic Island |
| 316041432 | Nambour | 317011457 | Toowoomba - East | 318021484 | Mount Louisa |
| 316041433 | Noosa Hinterland | 317011458 | Toowoomba - West | 318021485 | Mundingburra |
| 316051434 | Noosa Heads | 317011459 | Wilsonton | 318021486 | Northern Beaches |
| 316051435 | Noosaville | 318011460 | Ayr | 318021487 | Oonoonba |
| 316051436 | Peregian | 318011461 | Burdekin | 318021488 | South Townsville - Railway Estate |
| 316051437 | Sunshine Beach | 318011462 | Charters Towers | 318021489 | Townsville - South |
| | | 318011463 | Dalrymple | 318021490 | Townsville City - North Ward |
| | | 318011464 | Ingham | 318021491 | Wulguru - Roseneath |



| SA2 Code (2011) | SA2 Name (2011) | SA2 Code (2011) | SA2 Name (2011) | SA2 Code (2011) | SA2 Name (2011) |
|-----------------|------------------------------|-----------------|-------------------------------|-----------------|------------------------------------|
| 319011492 | Ashfield - Kepnock | 319041518 | Pialba - Eli Waters | 401051018 | Payneham - Felixstow |
| 319011493 | Barqara - Burnett Heads | 319041519 | Point Vernon | 401051019 | St Peters - Marden |
| 319011494 | Branyan - Kensington | 319041520 | Torquay - Scarness - Kawungan | 401061020 | Nailsworth - Broadview |
| 319011495 | Bundaberg | 319041521 | Urangan - Wondunna | 401061021 | Prospect |
| 319011496 | Bundaberg East - Kalkie | 319051522 | Burrum - Fraser | 401061022 | Walkerville |
| 319011497 | Bundaberg North - Gooburru | 319051523 | Granville | 401071023 | Goodwood - Millswood |
| 319011498 | Bundaberg Region - North | 319051524 | Maryborough (Qld) | 401071024 | Unley - Parkside |
| 319011499 | Bundaberg Region - South | 319051525 | Maryborough Region - South | 402011025 | Gawler - North |
| 319011500 | Millbank - Avoca | 319051526 | Tinana | 402011026 | Gawler - South |
| 319011501 | Svensson Heights - Norville | 401011001 | Adelaide | 402011027 | Lewiston - Two Wells |
| 319011502 | Walkervale - Avenell Heights | 401011002 | North Adelaide | 402021028 | Craigmore - Blakeview |
| 319021503 | Gayndah - Mundubbera | 401021003 | Adelaide Hills | 402021029 | Davoren Park |
| 319021504 | Gin Gin | 401021004 | Aldgate - Stirling | 402021030 | Elizabeth |
| 319021505 | Kingaroy | 401021005 | Hahndorf - Echunga | 402021031 | Elizabeth East |
| 319021506 | Kingaroy Region - North | 401021006 | Lobethal - Woodside | 402021032 | Munno Para West - Angle Vale |
| 319021507 | Kingaroy Region - South | 401021007 | Mount Barker | 402021033 | One Tree Hill |
| 319021508 | Monto - Eidsvold | 401021008 | Mount Barker Region | 402021034 | Smithfield - Elizabeth North |
| 319021509 | Nanango | 401021009 | Nairne | 402021035 | Virginia - Waterloo Corner |
| 319031511 | Cooloolo | 401021010 | Uraidla - Summertown | 402031036 | Enfield - Blair Athol |
| 319031512 | Gympie - North | 401031011 | Burnside - Wattle Park | 402031037 | Northgate - Oakden - Gilles Plains |
| 319031513 | Gympie - South | 401031012 | Glenside - Beaumont | 402031038 | Windsor Gardens |
| 319031514 | Gympie Region | 401031013 | Toorak Gardens | 402041040 | Ingle Farm |
| 319031515 | Kilkivan | 401041014 | Athelstone | 402041041 | Para Hills |
| 319041516 | Booral - River Heads | 401041015 | Paradise - Newton | 402041043 | Parafield Gardens |
| 319041517 | Craignish - Dundowran Beach | 401041016 | Rostrevor - Magill | 402041044 | Paralowie |
| | | 401051017 | Norwood (SA) | | |



| SA2 Code (2011) | SA2 Name (2011) |
|-----------------|---------------------------|
| 402041045 | Pooraka |
| 402041046 | Salisbury |
| 402041047 | Salisbury East |
| 402041048 | Salisbury North |
| 402051049 | Golden Grove |
| 402051050 | Greenwith |
| 402051051 | Highbury - Dernancourt |
| 402051052 | Hope Valley - Modbury |
| 402051053 | Modbury Heights |
| 402051054 | Redwood Park |
| 402051055 | St Agnes - Ridgehaven |
| 403011056 | Brighton (SA) |
| 403011057 | Glenelg (SA) |
| 403021058 | Edwardstown |
| 403021059 | Hallett Cove |
| 403021060 | Marino - Seaview Downs |
| 403021061 | Mitchell Park |
| 403021062 | Morphettville |
| 403021063 | Sheidow Park - Trott Park |
| 403021064 | Warradale |
| 403031065 | Belair |
| 403031066 | Bellevue Heights |
| 403031067 | Blackwood |
| 403031068 | Colonel Light Gardens |
| 403031069 | Mitcham (SA) |
| 403031070 | Panorama |
| 403041071 | Aberfoyle Park |

| SA2 Code (2011) | SA2 Name (2011) |
|-----------------|-----------------------------------|
| 403041072 | Aldinga |
| 403041073 | Christie Downs |
| 403041074 | Christies Beach |
| 403041075 | Clarendon |
| 403041076 | Coromandel Valley |
| 403041077 | Flagstaff Hill |
| 403041078 | Hackham - Onkaparinga Hills |
| 403041079 | Hackham West - Huntfield Heights |
| 403041080 | Happy Valley |
| 403041083 | McLaren Vale |
| 403041084 | Morphett Vale - East |
| 403041085 | Morphett Vale - West |
| 403041086 | Reynella |
| 403041087 | Seaford (SA) |
| 403041088 | Willunga |
| 403041089 | Woodcroft |
| 404011090 | Beverley |
| 404011091 | Flinders Park |
| 404011092 | Henley Beach |
| 404011093 | Hindmarsh - Brompton |
| 404011094 | Royal Park - Hendon - Albert Park |
| 404011095 | Seaton - Grange |
| 404011096 | West Lakes |
| 404011097 | Woodville - Cheltenham |
| 404021099 | Largs Bay - Semaphore |
| 404021100 | North Haven |

| SA2 Code (2011) | SA2 Name (2011) |
|-----------------|----------------------------------|
| 404021101 | Port Adelaide |
| 404021102 | The Parks |
| 404031105 | Fulham |
| 404031106 | Lockleys |
| 404031107 | Plympton |
| 404031108 | Richmond (SA) |
| 404031109 | West Beach |
| 405011110 | Barossa - Angaston |
| 405011111 | Light |
| 405011112 | Lyndoch |
| 405011113 | Mallala |
| 405011114 | Nuriootpa |
| 405011115 | Tanunda |
| 405021116 | Clare |
| 405021117 | Gilbert Valley |
| 405021118 | Goyder |
| 405021119 | Wakefield - Barunga West |
| 405031120 | Jamestown |
| 405031121 | Peterborough - Mount Remarkable |
| 405031122 | Port Pirie |
| 405031123 | Port Pirie Region |
| 405041124 | Kadina |
| 405041125 | Moonta |
| 405041126 | Walleroo |
| 405041127 | Yorke Peninsula - North |
| 405041128 | Yorke Peninsula - South |
| 406011129 | Ceduna |
| 406011130 | Eyre Peninsula |
| 406011131 | Kimba - Cleve - Franklin Harbour |



| SA2 Code (2011) | SA2 Name (2011) | SA2 Code (2011) | SA2 Name (2011) | SA2 Code (2011) | SA2 Name (2011) |
|-----------------|----------------------|-----------------|--------------------------------|-----------------|--|
| 406011132 | Le Hunte - Elliston | 407031163 | Loxton Region | 502011022 | Falcon - Wannanup |
| 406011133 | Port Lincoln | 407031164 | Mannum | 502011023 | Greenfields |
| 406011134 | West Coast (SA) | 407031165 | Murray Bridge | 502011024 | Halls Head - Erskine |
| 406011135 | Western | 407031166 | Murray Bridge Region | 502011025 | Mandurah |
| 406011136 | Whyalla | 407031167 | Renmark | 502011026 | Mandurah - East |
| 406021138 | APY Lands | 407031168 | Renmark Region | 502011027 | Mandurah - North |
| 406021139 | Coober Pedy | 407031169 | The Coorong | 502011028 | Mandurah - South |
| 406021140 | Flinders Ranges | 407031170 | Waikerie | 502011029 | Pinjarra |
| 406021141 | Outback | 501011001 | Augusta | 503011030 | City Beach |
| 406021142 | Port Augusta | 501011002 | Busselton | 503011031 | Claremont (WA) |
| 406021143 | Roxby Downs | 501011003 | Busselton Region | 503011032 | Cottesloe |
| 407011144 | Goolwa - Port Elliot | 501011004 | Margaret River | 503011033 | Floreat |
| 407011145 | Kangaroo Island | 501021005 | Australind - Leschenault | 503011034 | Mosman Park - Peppermint Grove |
| 407011146 | Strathalbyn | 501021006 | Bunbury | 503011035 | Nedlands - Dalkeith - Crawley |
| 407011147 | Strathalbyn Region | 501021007 | Capel | 503011036 | Swanbourne - Mount Claremont |
| 407011148 | Victor Harbor | 501021008 | College Grove - Carey Park | 503021038 | Mount Hawthorn - Leederville |
| 407011149 | Yankalilla | 501021009 | Collie | 503021039 | Mount Lawley - Inglewood |
| 407021150 | Grant | 501021010 | Dardanup | 503021040 | North Perth |
| 407021151 | Kingston - Robe | 501021012 | Eaton - Pelican Point | 503021041 | Perth City |
| 407021152 | Millicent | 501021013 | Gelorup - Dalyellup - Stratham | 503021042 | Subiaco - Shenton Park |
| 407021153 | Mount Gambier | 501021014 | Harvey | 503021043 | Wembley - West Leederville - Glendalough |
| 407021154 | Naracoorte | 501021015 | Koombana | 504011044 | Bassendean - Eden Hill - Ashfield |
| 407021155 | Naracoorte Region | 501021016 | Waroona | 504011045 | Bayswater - Embleton - Bedford |
| 407021156 | Penola | 501031017 | Bridgetown - Boyup Brook | 504011046 | Maylands |
| 407021157 | Tatiara | 501031018 | Donnybrook - Balingup | | |
| 407021158 | Wattle Range | 501031019 | Manjimup | | |
| 407031159 | Barmera | 501031020 | Pemberton | | |
| 407031160 | Berri | 502011021 | Dawesville - Bouvard | | |
| 407031161 | Karoonda - Lameroo | | | | |
| 407031162 | Loxton | | | | |



| SA2 Code (2011) | SA2 Name (2011) |
|-----------------|----------------------------------|
| 504011047 | Morley |
| 504011048 | Noranda |
| 504021049 | Chidlow |
| 504021050 | Glen Forrest - Darlington |
| 504021051 | Helena Valley - Koongamia |
| 504021053 | Mundaring |
| 504021054 | Swan View - Greenmount - Midvale |
| 504031056 | Ballajura |
| 504031057 | Beechboro |
| 504031058 | Bullsbrook |
| 504031059 | Ellenbrook |
| 504031060 | Gidgegannup |
| 504031061 | Hazelmere - South Guildford |
| 504031062 | Lockridge - Kiara |
| 504031065 | Middle Swan - Herne Hill |
| 504031066 | Midland - Guildford |
| 504031067 | Stratton - Jane Brook |
| 504031068 | The Vines |
| 505011070 | Craigie - Beldon |
| 505011071 | Currambine - Kinross |
| 505011072 | Duncraig |
| 505011073 | Greenwood - Warwick |
| 505011074 | Heathridge - Connolly |
| 505011075 | Hillarys |
| 505011076 | Iluka - Burns Beach |
| 505011077 | Joondalup - Edgewater |

| SA2 Code (2011) | SA2 Name (2011) |
|-----------------|---|
| 505011078 | Kingsley |
| 505011079 | Mullaloo - Kallaroo |
| 505011080 | Ocean Reef |
| 505011081 | Padbury |
| 505011082 | Sorrento - Marmion |
| 505011083 | Woodvale |
| 505021084 | Balcatta - Hamersley |
| 505021085 | Balga - Mirabooka |
| 505021086 | Dianella |
| 505021088 | Innaloo - Doubleview |
| 505021089 | Karrinyup - Gwelup - Carine |
| 505021090 | Nollamara - Westminster |
| 505021092 | Scarborough |
| 505021093 | Stirling - Osborne Park |
| 505021094 | Trigg - North Beach - Watermans Bay |
| 505021095 | Tuart Hill - Joondanna |
| 505021096 | Wembley Downs - Churchlands - Woodlands |
| 505021097 | Yokine - Coolbinia - Menora |
| 505031098 | Alexander Heights - Koondoola |
| 505031099 | Butler - Merriwa - Ridgewood |
| 505031100 | Carramar |
| 505031101 | Clarkson |
| 505031102 | Girrawheen |

| SA2 Code (2011) | SA2 Name (2011) |
|-----------------|---|
| 505031103 | Madeley - Darch - Landsdale |
| 505031104 | Marangaroo |
| 505031105 | Mindarie - Quinns Rocks - Jindalee |
| 505031107 | Tapping - Ashby - Sinagra |
| 505031108 | Wanneroo |
| 505031109 | Yanchep |
| 506011110 | Armadale - Wungong - Brookdale |
| 506011112 | Camillo - Champion Lakes |
| 506011113 | Forrestdale - Harrisdale - Piara Waters |
| 506011114 | Kelmscott |
| 506011115 | Mount Nasura - Mount Richon - Bedforddale |
| 506011116 | Roleystone |
| 506011117 | Seville Grove |
| 506021118 | Belmont - Ascot - Redcliffe |
| 506021119 | East Victoria Park - Carlisle |
| 506021122 | Rivervale - Kewdale - Cloverdale |
| 506021123 | Victoria Park - Lathlain - Burswood |
| 506031124 | Bentley - Wilson - St James |
| 506031125 | Canning Vale - West |
| 506031127 | Cannington - Queens Park |
| 506031128 | Parkwood - Ferndale - Lynwood |



| SA2 Code (2011) | SA2 Name (2011) |
|-----------------|--|
| 506031129 | Riverton - Shelley - Rossmoyne |
| 506031131 | Willetton |
| 506041132 | Beckenham - Kenwick - Langford |
| 506041133 | Canning Vale - East |
| 506041134 | Gosnells |
| 506041135 | Huntingdale - Southern River |
| 506041136 | Maddington - Orange Grove - Martin |
| 506041137 | Thornlie |
| 506051138 | Forrestfield - Wattle Grove |
| 506051139 | High Wycombe |
| 506051140 | Kalamunda - Maida Vale - Gooseberry Hill |
| 506051141 | Lesmurdie - Bickley - Carmel |
| 506061142 | Byford |
| 506061143 | Mundijong |
| 506061144 | Serpentine - Jarrahdale |
| 506071145 | Como |
| 506071146 | Manning - Waterford |
| 506071147 | South Perth - Kensington |
| 507011148 | Banjup |
| 507011149 | Beeliar |
| 507011152 | Coogee |
| 507011153 | Coolbellup |
| 507011154 | Hamilton Hill |
| 507011156 | Jandakot |
| 507011158 | North Coogee |

| SA2 Code (2011) | SA2 Name (2011) |
|-----------------|-------------------------------|
| 507011159 | South Lake - Cockburn Central |
| 507011160 | Spearwood |
| 507011161 | Success - Hammond Park |
| 507011162 | Wattleup |
| 507011163 | Yangebup |
| 507021164 | East Fremantle |
| 507021165 | Fremantle |
| 507021166 | Fremantle - South |
| 507031168 | Anketell - Wandi |
| 507031169 | Bertram - Wellard (West) |
| 507031170 | Calista |
| 507031171 | Casuarina - Wellard (East) |
| 507031174 | Parmelia - Orelia |
| 507041175 | Applecross - Ardross |
| 507041176 | Bateman |
| 507041177 | Bicton - Palmyra |
| 507041178 | Booragoon |
| 507041179 | Bull Creek |
| 507041180 | Leeming |
| 507041181 | Melville |
| 507041182 | Murdoch - Kardinya |
| 507041183 | Willagee |
| 507041184 | Winthrop |
| 507051185 | Baldivis |
| 507051186 | Cooloongup |
| 507051187 | Port Kennedy |
| 507051188 | Rockingham |
| 507051190 | Safety Bay - Shoalwater |

| SA2 Code (2011) | SA2 Name (2011) |
|-----------------|---|
| 507051191 | Singleton - Golden Bay - Secret Harbour |
| 507051192 | Waikiki |
| 507051193 | Warnbro |
| 508011194 | Esperance |
| 508011195 | Esperance Region |
| 508021196 | Carnarvon |
| 508021197 | Exmouth |
| 508031198 | Boulder |
| 508031199 | Kalgoorlie |
| 508031200 | Kalgoorlie - North |
| 508031202 | Kambalda - Coolgardie - Norseman |
| 508031203 | Leinster - Leonora |
| 508041205 | Broome |
| 508041206 | Derby - West Kimberley |
| 508041207 | Halls Creek |
| 508041208 | Kununurra |
| 508041209 | Roebuck |
| 508051210 | Geraldton |
| 508051211 | Geraldton - East |
| 508051212 | Geraldton - North |
| 508051213 | Geraldton - South |
| 508051214 | Irwin |
| 508051215 | Meekatharra |
| 508051216 | Morawa |
| 508051217 | Northampton - Mullewa - Greenough |
| 508061218 | Ashburton (WA) |
| 508061219 | East Pilbara |



| SA2 Code (2011) | SA2 Name (2011) |
|-----------------|---------------------------|
| 508061220 | Karratha |
| 508061221 | Newman |
| 508061222 | Port Hedland |
| 508061223 | Roebourne |
| 508061224 | South Hedland |
| 509011225 | Albany |
| 509011226 | Albany Region |
| 509011227 | Bayonet Head - Lower King |
| 509011228 | Denmark |
| 509011229 | Gnowangerup |
| 509011230 | Katanning |
| 509011231 | Kojonup |
| 509011232 | Little Grove - Elleker |
| 509011233 | McKail - Willyung |
| 509011234 | Plantagenet |
| 509021236 | Chittering |
| 509021237 | Cunderdin |
| 509021238 | Dowerin |
| 509021239 | Gingin - Dandaragan |
| 509021240 | Merredin |
| 509021241 | Moora |
| 509021242 | Mukinbudin |
| 509021243 | Northam |
| 509021244 | Toodyay |
| 509021245 | York - Beverley |
| 509031246 | Brookton |
| 509031247 | Kulin |
| 509031248 | Murray |
| 509031249 | Narrogin |
| 509031250 | Wagin |

| SA2 Code (2011) | SA2 Name (2011) |
|-----------------|--------------------------------|
| 601011001 | Bridgewater - Gagebrook |
| 601011002 | Brighton - Pontville |
| 601011003 | Old Beach - Otago |
| 601021004 | Bellerive - Rosny |
| 601021005 | Cambridge |
| 601021006 | Geilston Bay - Risdon |
| 601021007 | Howrah - Tranmere |
| 601021008 | Lindisfarne - Rose Bay |
| 601021009 | Mornington - Warrane |
| 601021010 | Risdon Vale |
| 601021011 | Rokeby |
| 601021012 | South Arm |
| 601031013 | Austins Ferry - Granton |
| 601031014 | Berriedale - Chigwell |
| 601031015 | Claremont (Tas.) |
| 601031016 | Derwent Park - Lutana |
| 601031017 | Glenorchy |
| 601031018 | Montrose - Rosetta |
| 601031019 | Moonah |
| 601031020 | New Norfolk |
| 601031021 | West Moonah |
| 601041022 | Kingston - Huntingfield |
| 601041023 | Kingston Beach - Blackmans Bay |
| 601041024 | Margate - Snug |
| 601041026 | Taroona - Bonnet Hill |
| 601051027 | Hobart |

| SA2 Code (2011) | SA2 Name (2011) |
|-----------------|-----------------------------|
| 601051028 | Lenah Valley - Mount Stuart |
| 601051029 | Mount Nelson - Dynnryne |
| 601051030 | New Town |
| 601051031 | Sandy Bay |
| 601051032 | South Hobart - Fern Tree |
| 601051033 | West Hobart |
| 601061034 | Dodges Ferry - Lewisham |
| 601061035 | Sorell - Richmond |
| 602011036 | Invermay |
| 602011037 | Kings Meadows - Punchbowl |
| 602011038 | Launceston |
| 602011039 | Legana |
| 602011040 | Mowbray |
| 602011041 | Newnham - Mayfield |
| 602011042 | Newstead |
| 602011043 | Norwood (Tas.) |
| 602011044 | Prospect Vale - Blackstone |
| 602011045 | Ravenswood |
| 602011046 | Riverside |
| 602011047 | South Launceston |
| 602011048 | Summerhill - Prospect |
| 602011049 | Trevallyn |
| 602011050 | Waverley - St Leonards |
| 602011051 | West Launceston |
| 602011052 | Youngtown - Relbia |
| 602021053 | Beauty Point - Beaconsfield |



| SA2 Code (2011) | SA2 Name (2011) |
|-----------------|----------------------------|
| 602021054 | Deloraine |
| 602021055 | Grindelwald - Lanena |
| 602021056 | Hadspen - Carrick |
| 602021057 | Westbury |
| 602031058 | Dilston - Lilydale |
| 602031059 | George Town |
| 602031060 | Longford |
| 602031061 | Northern Midlands |
| 602031062 | Perth - Evandale |
| 602031063 | Scottsdale - Bridport |
| 602031064 | St Helens - Scamander |
| 603011065 | Central Highlands |
| 603011066 | Derwent Valley |
| 603011067 | Southern Midlands |
| 603021069 | Bruny Island - Kettering |
| 603021070 | Cygnets |
| 603021071 | Geeveston - Dover |
| 603021072 | Huonville - Franklin |
| 603031073 | Forestier - Tasman |
| 603031074 | Triabunna - Bicheno |
| 604011075 | Acton - Upper Burnie |
| 604011076 | Burnie - Ulverstone Region |
| 604011077 | Burnie - Wivenhoe |
| 604011078 | Parklands - Camdale |

| SA2 Code (2011) | SA2 Name (2011) |
|-----------------|-------------------------------|
| 604011079 | Penguin - Sulphur Creek |
| 604011080 | Romaine - Havenview |
| 604011081 | Somerset |
| 604011082 | Ulverstone |
| 604011083 | West Ulverstone |
| 604011084 | Wynyard |
| 604021085 | Devonport |
| 604021086 | East Devonport |
| 604021087 | Latrobe |
| 604021088 | Miandetta - Don |
| 604021089 | Port Sorell |
| 604021090 | Quoiba - Spreyton |
| 604021091 | Sheffield - Railton |
| 604021092 | Turners Beach - Forth |
| 604031093 | King Island |
| 604031094 | North West |
| 604031095 | Smithton |
| 604031096 | Waratah |
| 604031097 | West Coast (Tas.) |
| 701011002 | Darwin City |
| 701011004 | Fannie Bay - The Gardens |
| 701011005 | Larrakeyah |
| 701011006 | Ludmilla - The Narrows |
| 701011007 | Parap |
| 701011008 | Stuart Park |
| 701011009 | Woolner - Bayview - Winnellie |
| 701021010 | Alawa |

| SA2 Code (2011) | SA2 Name (2011) |
|-----------------|------------------------|
| 701021011 | Anula |
| 701021012 | Berrimah |
| 701021013 | Brinkin - Nakara |
| 701021016 | Coconut Grove |
| 701021018 | Jingili |
| 701021019 | Karama |
| 701021020 | Leanyer |
| 701021021 | Lyons (NT) |
| 701021022 | Malak - Marrara |
| 701021023 | Millner |
| 701021024 | Moil |
| 701021025 | Nightcliff |
| 701021026 | Rapid Creek |
| 701021027 | Tiwi |
| 701021028 | Wagaman |
| 701021029 | Wanguri |
| 701021030 | Wulagi |
| 701031031 | Howard Springs |
| 701031032 | Humpty Doo |
| 701031034 | Virginia |
| 701031035 | Weddell |
| 701041036 | Bakewell |
| 701041037 | Driver |
| 701041038 | Durack - Marlow Lagoon |
| 701041039 | Gray |
| 701041040 | Moulden |
| 701041041 | Palmerston - North |
| 701041043 | Rosebery - Bellamack |
| 701041044 | Woodroffe |
| 702011045 | Charles |



| SA2 Code (2011) | SA2 Name (2011) |
|-----------------|----------------------|
| 702011046 | East Side |
| 702011047 | Flynn (NT) |
| 702011048 | Larapinta |
| 702011049 | Mount Johns |
| 702011050 | Petermann - Simpson |
| 702011051 | Ross |
| 702011052 | Sandover - Plenty |
| 702011053 | Tanami |
| 702011054 | Yuendumu - Anmatjere |
| 702021055 | Barkly |
| 702021056 | Tennant Creek |
| 702031057 | Alligator |
| 702031058 | Daly |
| 702031059 | Thamarrurr |
| 702031060 | Tiwi Islands |
| 702031061 | West Arnhem |
| 702041062 | Anindilyakwa |
| 702041063 | East Arnhem |
| 702041064 | Nhulunbuy |
| 702051065 | Elsley |
| 702051066 | Gulf |
| 702051067 | Katherine |
| 702051068 | Victoria River |
| 801011001 | Aranda |
| 801011002 | Belconnen |
| 801011003 | Bruce |
| 801011004 | Charnwood |
| 801011005 | Cook |
| 801011006 | Dunlop |
| 801011007 | Evatt |

| SA2 Code (2011) | SA2 Name (2011) |
|-----------------|------------------|
| 801011008 | Florey |
| 801011009 | Flynn (ACT) |
| 801011010 | Fraser |
| 801011011 | Giralang |
| 801011013 | Hawker |
| 801011014 | Higgins |
| 801011015 | Holt |
| 801011016 | Kaleen |
| 801011017 | Latham |
| 801011019 | Macgregor (ACT) |
| 801011020 | Macquarie |
| 801011021 | McKellar |
| 801011022 | Melba |
| 801011023 | Page |
| 801011024 | Scullin |
| 801011025 | Spence |
| 801011026 | Weetangera |
| 801021027 | ACT - South West |
| 801031030 | ACT - East |
| 801041034 | Amaroo |
| 801041035 | Bonner |
| 801041036 | Casey |
| 801041037 | Crace |
| 801041038 | Forde |
| 801041039 | Franklin |
| 801041040 | Gungahlin |
| 801041043 | Hall |
| 801041044 | Harrison |
| 801041046 | Ngunnawal |
| 801041047 | Nicholls |
| 801041048 | Palmerston |

| SA2 Code (2011) | SA2 Name (2011) |
|-----------------|-------------------|
| 801051050 | Ainslie |
| 801051051 | Braddon |
| 801051052 | Campbell |
| 801051053 | Civic |
| 801051054 | Dickson |
| 801051055 | Downer |
| 801051056 | Hackett |
| 801051057 | Lyneham |
| 801051058 | O'Connor (ACT) |
| 801051059 | Reid |
| 801051060 | Turner |
| 801051061 | Watson |
| 801061062 | Deakin |
| 801061063 | Forrest |
| 801061064 | Griffith (ACT) |
| 801061065 | Kingston - Barton |
| 801061067 | Narrabundah |
| 801061069 | Red Hill (ACT) |
| 801061070 | Yarralumla |
| 801071071 | Banks |
| 801071072 | Bonython |
| 801071073 | Calwell |
| 801071074 | Chisholm |
| 801071075 | Conder |
| 801071076 | Fadden |
| 801071077 | Gilmore |
| 801071078 | Gordon (ACT) |
| 801071079 | Gowrie (ACT) |
| 801071080 | Greenway |
| 801071081 | Isabella Plains |
| 801071082 | Kambah |
| 801071083 | Macarthur |



| SA2 Code (2011) | SA2 Name (2011) |
|-----------------|-----------------|
| 801071084 | Monash |
| 801071086 | Oxley (ACT) |
| 801071087 | Richardson |
| 801071088 | Theodore |
| 801071090 | Wanniassa |
| 801081091 | Chapman |
| 801081092 | Duffy |
| 801081093 | Fisher |
| 801081094 | Holder |

| SA2 Code (2011) | SA2 Name (2011) |
|-----------------|-----------------|
| 801081095 | Rivett |
| 801081096 | Stirling |
| 801081097 | Waramanga |
| 801081098 | Weston |
| 801091099 | Chifley |
| 801091100 | Curtin |
| 801091101 | Farrer |
| 801091102 | Garran |
| 801091103 | Hughes |

| SA2 Code (2011) | SA2 Name (2011) |
|-----------------|-----------------|
| 801091104 | Isaacs |
| 801091105 | Lyons (ACT) |
| 801091106 | Mawson |
| 801091107 | O'Malley |
| 801091108 | Pearce |
| 801091109 | Phillip |
| 801091110 | Torrens |



Table 1.3: List of SA2s excluded from the Australian Natural Disaster Resilience Index. SA2 code is the 9-digit hierarchical code and SA2 name is the name assigned by the Australian Bureau of Statistics (ABS 2011).

| SA2 Code (2011) | SA2 Name (2011) | SA2 Code (2011) | SA2 Name (2011) |
|-----------------|---------------------------------------|-----------------|--|
| 101041022 | Deua - Wadbilliga | 205031088 | French Island |
| 103031075 | Wollangambe - Wollemi | 205031092 | Wilson's Promontory |
| 107011133 | Port Kembla Industrial | 205051099 | Alps - West |
| 107021135 | Illawarra Catchment Reserve | 206041120 | Flemington Racecourse |
| 108031161 | Lord Howe Island | 206041127 | West Melbourne |
| 111031230 | Newcastle Port - Kooragang | 206051131 | Port Melbourne Industrial |
| 114011275 | Etrema - Sassafras - Budawang | 208031184 | Braeside |
| 116031318 | Prospect Reservoir | 208031192 | Moorabbin Airport |
| 117011320 | Banksmeadow | 210011227 | Essendon Airport |
| 117011324 | Port Botany Industrial | 210051248 | Melbourne Airport |
| 117011325 | Sydney Airport | 297979799 | Migratory - Offshore - Shipping (Vic.) |
| 118011342 | Centennial Park | 299999499 | No usual address (Vic.) |
| 119011355 | Chullora | 301031014 | Brisbane Port - Lytton |
| 123021439 | Holsworthy Military Area | 302031036 | Brisbane Airport |
| 124011451 | Blue Mountains - North | 302031037 | Eagle Farm - Pinkenba |
| 124021456 | Blue Mountains - South | 304041099 | Enoggera Reservoir |
| 125011475 | Rookwood Cemetery | 304041102 | Mount Coot-tha |
| 125031486 | Smithfield Industrial | 306021150 | Lamb Range |
| 125031487 | Yennora Industrial | 306031162 | Wooroonooran |
| 127021521 | Wetherill Park Industrial | 308021197 | Callemondah |
| 128021537 | Royal National Park | 308021202 | South Trees |
| 197979799 | Migratory - Offshore - Shipping (NSW) | 308031221 | Shoalwater Bay |
| 199999499 | No usual address (NSW) | 310021279 | Lake Manchester - England Creek |
| 205021080 | Alps - East | 310041298 | Carole Park |
| 205021083 | Lake King | | |



Table 1.3 (cont.)

| SA2 Code (2011) | SA2 Name (2011) | SA2 Code (2011) | SA2 Name (2011) |
|-----------------|---------------------------------------|-----------------|--|
| 310041301 | New Chum | 506021120 | Kewdale Commercial |
| 311031315 | Greenbank Military Camp | 506021121 | Perth Airport |
| 312021345 | Eungella Hinterland | 506031126 | Canning Vale Commercial |
| 312031360 | Cape Conway | 506031130 | Welshpool |
| 319021510 | North Burnett | 507011150 | Bibra Industrial |
| 397979799 | Migratory - Offshore - Shipping (Qld) | 507011151 | Bibra Lake |
| 399999499 | No usual address (Qld) | 507011155 | Henderson |
| 402041039 | Dry Creek - North | 507011157 | Jandakot Airport |
| 402041042 | Parafield | 507021167 | O'Connor (WA) |
| 403041081 | Happy Valley Reservoir | 507031172 | Hope Valley - Postans |
| 403041082 | Lonsdale | 507031173 | Kwinana Industrial |
| 404021098 | Dry Creek - South | 507051189 | Rockingham Lakes |
| 404021103 | Torrens Island | 508031201 | Kalgoorlie Airport |
| 404031104 | Adelaide Airport | 508031204 | Trafalgar (WA) |
| 406011137 | Whyalla - North | 509011235 | Stirling Range National Park |
| 497979799 | Migratory - Offshore - Shipping (SA) | 597979799 | Migratory - Offshore - Shipping (WA) |
| 499999499 | No usual address (SA) | 599999499 | No usual address (WA) |
| 501021011 | Davenport | 601041025 | Mount Wellington |
| 503021037 | Kings Park (WA) | 603011068 | Wilderness - East |
| 504021052 | Malmalling - Reservoir | 604031098 | Wilderness - West |
| 504031055 | Avon Valley National Park | 697979799 | Migratory - Offshore - Shipping (Tas.) |
| 504031063 | Malaga | 699999499 | No usual address (Tas.) |
| 504031064 | Melaleuca - Lexia | 701011001 | Darwin Airport |
| 504031069 | Walyunga National Park | 701011003 | East Point |
| 505021087 | Herdsmen | 701021014 | Buffalo Creek |
| 505021091 | Osborne Park Industrial | 701021015 | Charles Darwin |
| 505031106 | Neerabup National Park | 701021017 | East Arm |
| 506011111 | Ashendon - Lesley | | |



Table 1.3 (cont.)

| SA2 Code (2011) | SA2 Name (2011) |
|-----------------|--------------------------------------|
| 701031033 | Koolpinyah |
| 701041042 | Palmerston - South |
| 797979799 | Migratory - Offshore - Shipping (NT) |
| 799999499 | No usual address (NT) |
| 801011012 | Gooromon |
| 801011018 | Lawson |
| 801021028 | Molonglo |
| 801021029 | Namadgi |
| 801031031 | Hume |
| 801031032 | Kowen |
| 801031033 | Majura |
| 801041041 | Gungahlin - East |
| 801041042 | Gungahlin - West |

| SA2 Code (2011) | SA2 Name (2011) |
|-----------------|---------------------------------------|
| 801041045 | Mitchell |
| 801051049 | Acton |
| 801061066 | Lake Burley Griffin |
| 801061068 | Parkes (ACT) |
| 801071085 | Mount Taylor |
| 801071089 | Tuggeranong |
| 897979799 | Migratory - Offshore - Shipping (ACT) |
| 899999499 | No usual address (ACT) |
| 901011001 | Christmas Island |
| 901021002 | Cocos (Keeling) Islands |
| 901031003 | Jervis Bay |
| 997979799 | Migratory - Offshore - Shipping (OT) |
| 999999499 | No usual address (OT) |



1.4 REFERENCES

- Alliance Development Works. 2014. World Risk Report, 2014. United Nations University, Institute for Environment and Human Security, Bonn, Germany.
- Annan, K. 2003. United Nations Secretary-General's message for the International Day for Disaster Reduction. United Nations, New York. Available from: <http://www.un.org/sg/statements/?nid=551>
- Arbon, P. 2014. Developing a model and tool to measure community disaster resilience. *Australian Journal of Emergency Management*, 29: 12-16.
- Australian Bureau of Statistics. 2011. Australian Statistical Geography Standard (ASGS): Volume 1 – Main Structure and Greater Capital City Statistical Areas. Australian Bureau of Statistics, July 2011 (1270.0.55.001).
- Bagozzi, R. P. 2011. Measurement and meaning in information systems and organisational research: methodological and philosophical foundations. *MIS Quarterly*, 35(2): 261-292.
- Berkes, F. 2007. Understanding uncertainty and reducing vulnerability: lessons from resilience thinking. *Natural Hazards*, 41: 283-295.
- Birkmann, J. 2006. Measuring vulnerability to promote disaster-resilient societies: conceptual frameworks and definitions. In: Birkmann, J. (Editor). *Measuring vulnerability to natural hazards: towards disaster resilient societies*. United Nations University Press: Tokyo. Pages 9-54.
- Burton, C.G. 2015. A validation of metrics for community resilience to natural hazards and disasters using the recovery from Hurricane Katrina as a case study. *Annals of the Association of American Geographers*, 105: 67-86.
- Cutter, S.L., Boruff, B.J. and Shirley, W.L. 2003. Social vulnerability to environmental hazards. *Social Science Quarterly*, 84: 242-261.
- Cutter, S.L., Barnes, L., Berry, M., Burton, C., Evans, E., Tate, E. and Webb, J. 2008. A place-based model for understanding community resilience to natural disasters. *Global Environmental Change*, 18: 598-606.
- Cutter, S.L., Burton, C.G., and Emrich, C.T. 2010. Disaster resilience indicators for benchmarking baseline conditions. *Journal of Homeland Security and Emergency Management*, 7: Issue 1, Article 51. doi: 10.2202/1547-7355.1732
- Committee on Measures of Community Resilience. 2015. Developing a framework for measuring community resilience: summary of a workshop. The National Academies Press, Washington DC.
- Downes, B.J., Barmuta, L.A., Fairweather, P.G., Faith, D.P., Keough, M.J., Lake, P.S., Mapstone, B.D. and Quinn, J.P. 2002. *Monitoring ecological impacts: concepts and practice in flowing waters*. Cambridge University Press: Cambridge.



- Engle, N.L. 2011. Adaptive capacity and its assessment. *Global Environmental Change*, 21: 647-656.
- Folke C., Colding, J. and Berkes, F. 2002. Building resilience for adaptive capacity in social-ecological systems. In: Berkes F., Colding, J. and Folke, C. (Editors). *Navigating social-ecological systems: building resilience for complexity and change*. Cambridge University Press: Cambridge. Pages 352-387.
- Handmer, J.W. and Dovers, S.R. 1996. A typology of resilience: rethinking institutions for sustainable development. *Industrial and Environmental Crisis Quarterly*, 9: 482-511.
- Jenkins, P. 2013. The nature of human communities. In: Thomas, D.S.K., Phillips, B.D., Lovekamp, W.E. and Fothergill, A. (Editors). *Social Vulnerability to Disasters*. CRC Press: Boca Raton, FL. Pages 397-413.
- Maguire, B. and Cartwright, S. 2008. Assessing a community's capacity to manage change: A resilience approach to social assessment. Bureau of Rural Sciences, Australian Government, Canberra.
- Norris, F.H., Stevens, S.P., Pfefferbaum, B., Wyche, K.F. and Pfefferbaum, R.L. 2008. Community resilience as a metaphor, theory, set of capacities and strategy for disaster readiness. *American Journal of Community Psychology*, 41: 127-150.
- O'Neill, S.J. and Handmer, J. 2012. Responding to bushfire risk: the need for transformative adaptation. *Environmental Research Letters*, 7, online. doi: 10.1088/1748-9326/7/1/014018.
- Organization for Economic Cooperation and Development (OECD). 2008. *Handbook on constructing composite indicators: methodology and user guide*. OECD, Paris.
- Parsons, M., Glavac, S., Hastings, P., Marshall, G., McGregor, J., McNeill, J., Morley, P., Reeve, I. and Stayner, R. 2016. Top-down assessment of disaster resilience: A conceptual framework using coping and adaptive capacities. *International Journal of Disaster Risk Reduction*, 19: 1-11.
- Sherrieb, K., Norris, F.H. and Galea, S. 2010. Measuring capabilities for community resilience. *Social Indicator Research*, 99: 227-247.
- Tate, E. 2012. Social vulnerability indices: a comparative assessment using uncertainty and sensitivity analysis. *Natural Hazards*, 63: 325-347.
- United Nations International Strategy for Disaster Reduction [UNISDR]. 2009. *UNISDR terminology on disaster risk reduction*. UNISDR: Switzerland.