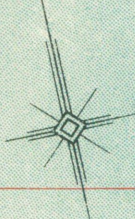


BOTANIC GARDENS: MAP 11 (1954)

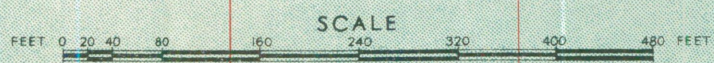
Prepared by the Department of Lands.

- NOTE:
1. The Lower, Middle and Upper Garden areas, and the Outer Domain.
 2. The Palace Garden Grounds where the Sunken Garden marks the site once surmounted by the great dome of the Garden Palace.
 3. The development of ornamental ponds and walks in the Lower Garden.
 4. The position of Macquarie's Wall between the Middle and Lower Gardens.
 5. The crescent-shaped section of the original Mrs. Macquarie's Drive north of the wall, which was once much closer to the actual shoreline of the Cove.
 6. The present propagation ground on the site of the former Governor's Kitchen Garden west of the creek.
 7. The site of the Allan Cunningham monument marked by a square in the pond nearest to the Kiosk.

BOTANIC GARDENS SYDNEY



GOVERNMENT
HOUSE
GROUNDS



Compiled, Drawn and Printed at the Department of Lands, Sydney, N.S.W.
14 652

FARM COVE



LOWER GARDEN

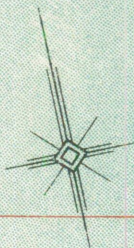
MIDDLE GARDEN

UPPER GARDEN

GARDEN PALACE

GROUNDS

SHAKESPEARE PLACE



BOTANIC GARDENS SYDNEY

SCALE
FEET 0 20 40 80 160 240 320 400 480 FEET

Compiled, Drawn and Printed at the Department of Lands, Sydney, N.S.W.
1:4,000

FLEET STEPS

RESIDENCE
No 3

FARM COVE

SHED
POND

SHELTER
PAVILION

POND

MONUMENT

LOWER GARDEN

MAIDEN
MEMORIAL
PAVILION

KIOSK

TOILET

RESIDENCE
No 2

MEMORIAL
SEAT

SHELTER
PAVILION

PALACE

SUNKEN
GARDEN

FONDS

MIDDLE GARDEN

TOILET

SNOW
HOUSE

GLASS
HOUSE
SECTION

DEPOT

PROPAGATING
GROUND

LATH
HOUSE

BUSH
HOUSE

RESIDENCE
No 4

HERBARIUM
&
GENERAL
OFFICE

RESIDENCES
No 5
No 6

UPPER
GARDEN

RESIDENCE
No 1

MACQUARIE'S
ROAD

DOMAIN

OUTER

1 2 3 4 5 6 7 8 9

m
n
o
p
q
r
s
t